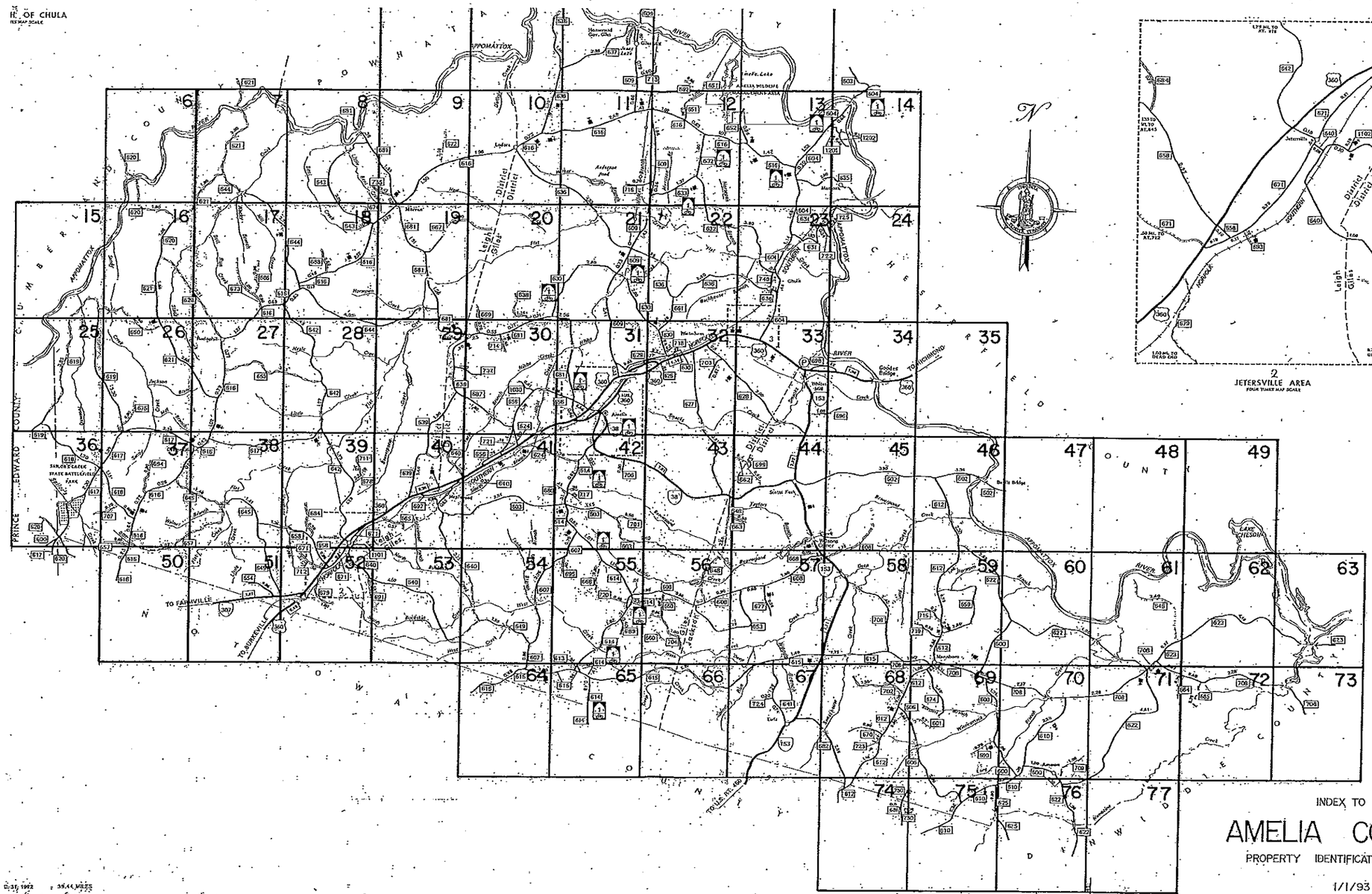

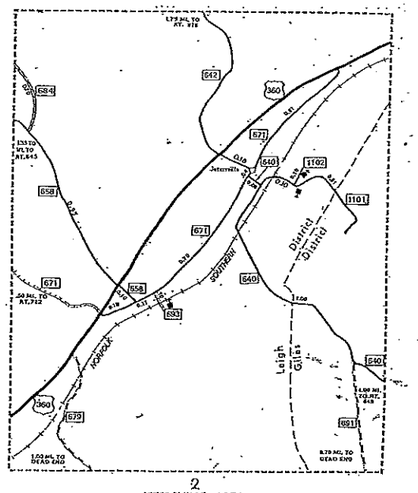

2
JETERSVILLE AREA
FOUR TIMES MAP SCALE

INDEX TO

AMELIA COUNTY

PROPERTY IDENTIFICATION MAP

1/1/93

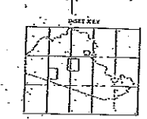

C. 31, 1992 39.44 MILES

ONDARY MILEAGE TABULATION								
TE	12-31-50	12-31-60	12-31-70	12-31-80	12-31-84	12-31-86	12-31-88	12-31-92
URFACE	95.02	191.29	224.52	259.49	271.66	271.93	274.60	279.63
THER SURFACE	147.40	90.04	88.17	63.09	52.65	52.85	50.75	46.90
IRFACE	39.46	54.20	34.62	30.47	28.86	29.18	28.61	26.53
ICED	5.56	0.00	0.70	0.25	0.47	0.00	0.00	.30
ILEAGE	287.38	335.53	348.01	353.30	353.54	353.96	353.96	353.64

AMELIA COUNTY



2

9

GRAPHIC SCALE - FEET

LEIGH DISTRICT

SECTION 1

AMELIA COUNTY

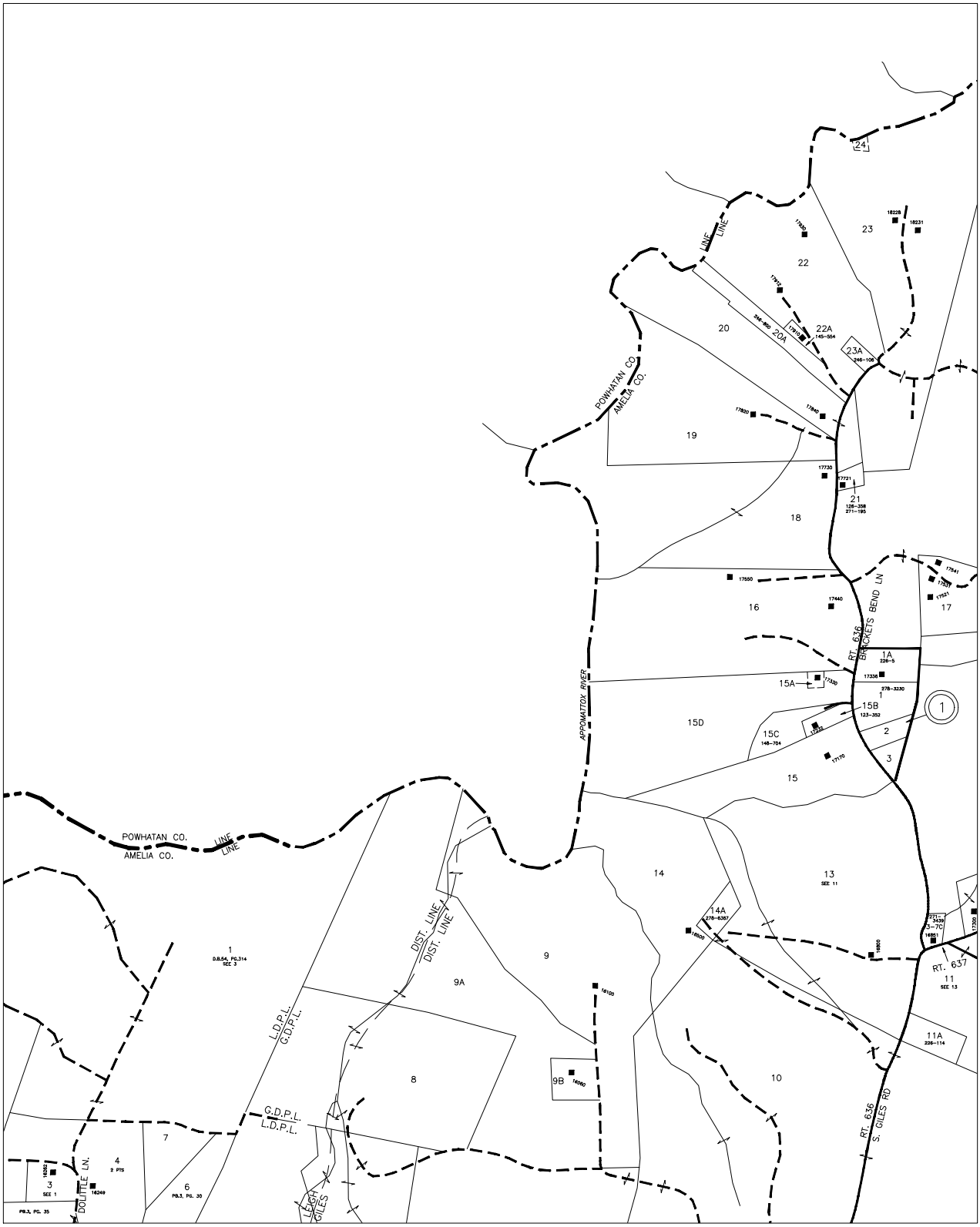

GRAPHIC SCALE - FEET

LEIGH DISTRICT
GILES DISTRICT

SECTION 2

AMELIA COUNTY

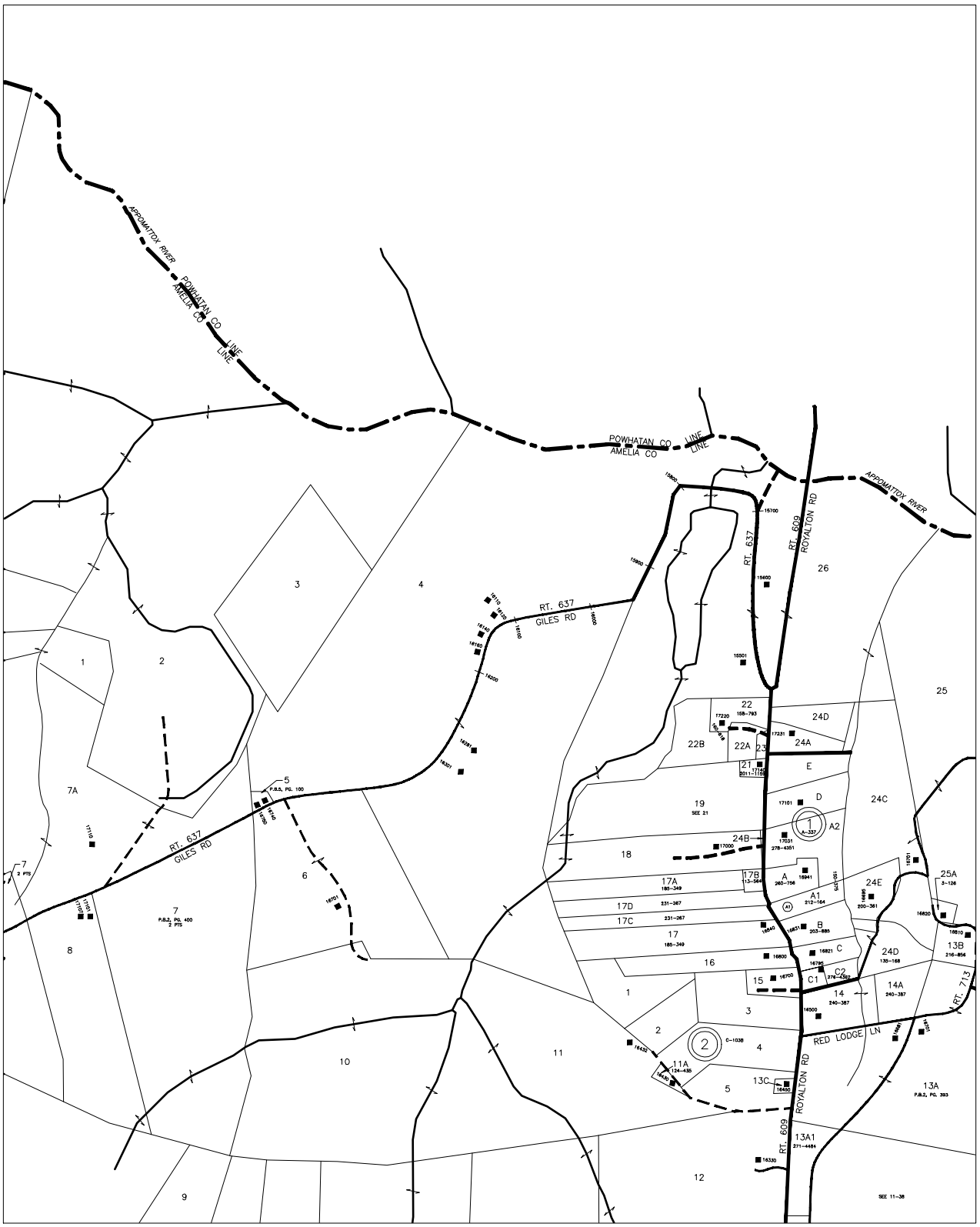

GILES DISTRICT

SECTION 3

AMELIA COUNTY

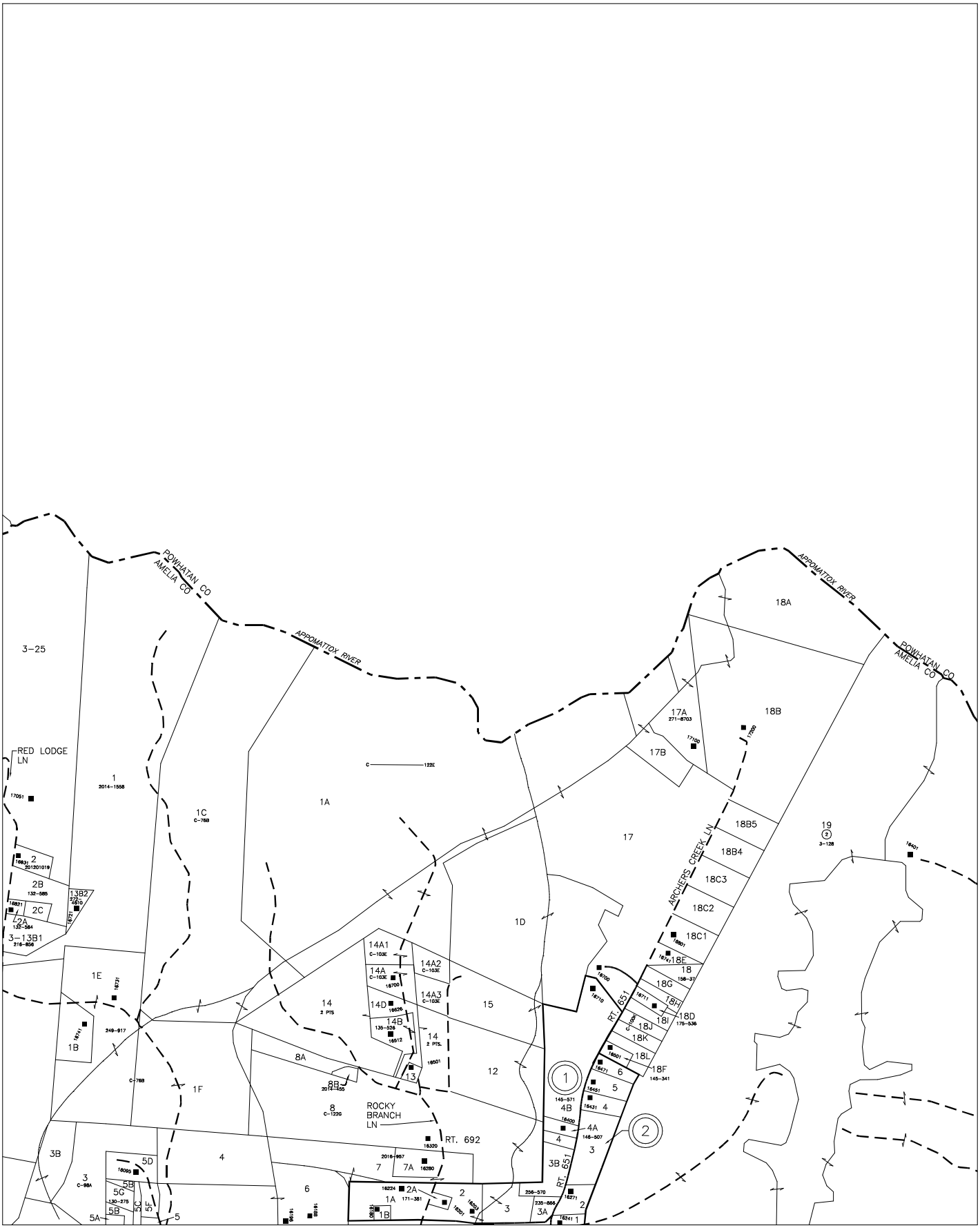

GILES DISTRICT

SECTION 4

AMELIA COUNTY

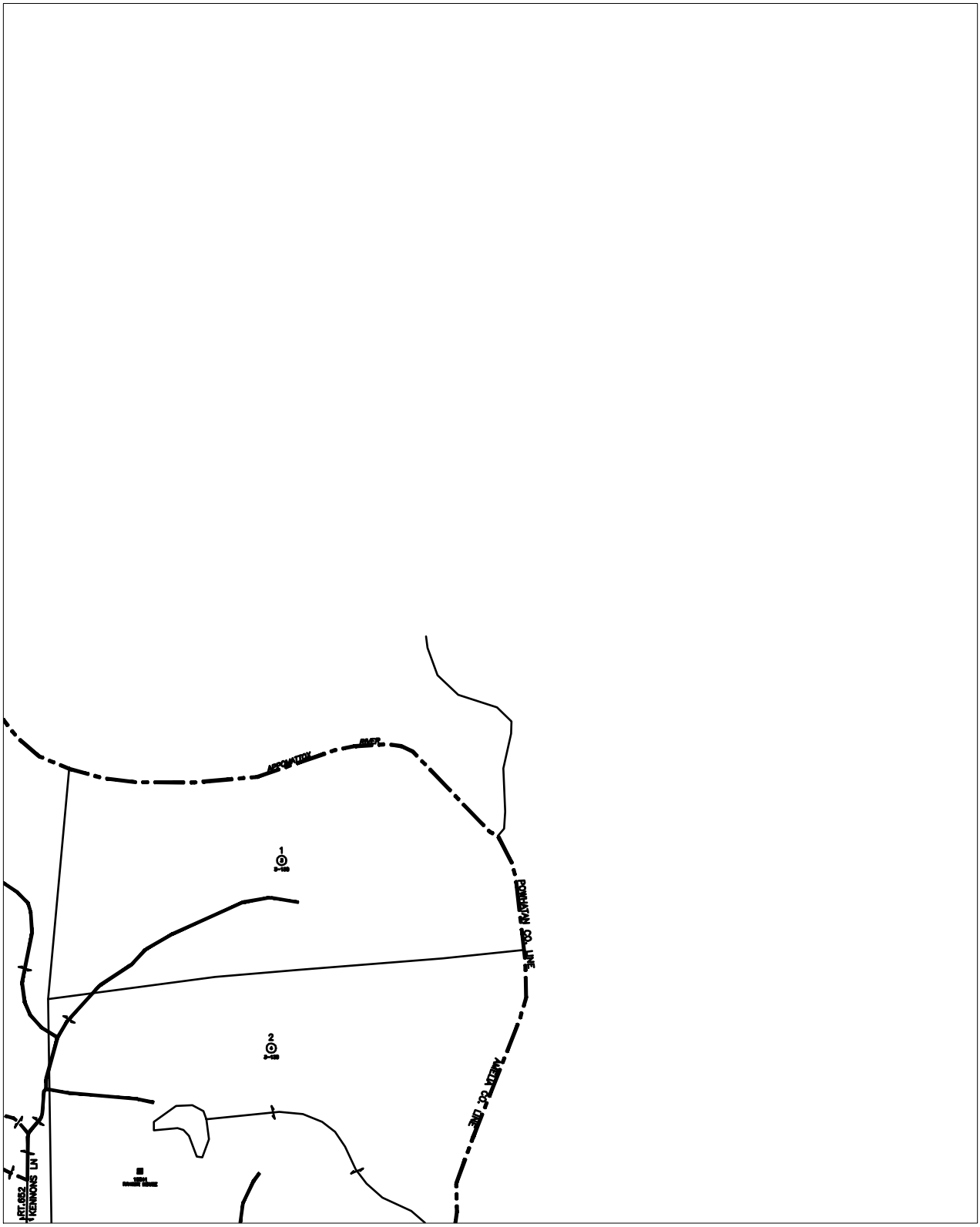

4

13

GRAPHIC SCALE - FEET

GILES DISTRICT

SECTION 5

AMELIA COUNTY

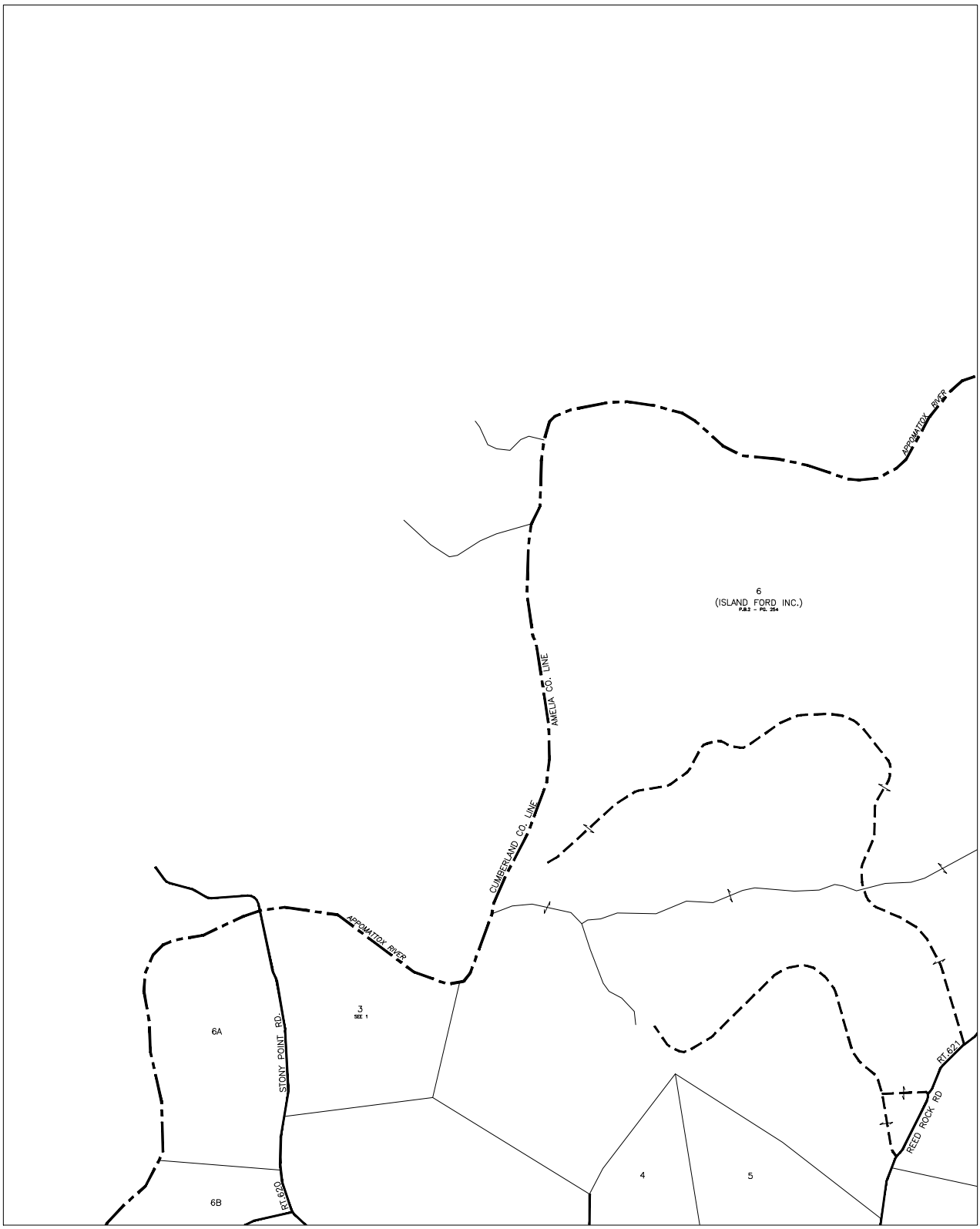

16

GRAPHIC SCALE - FEET

LEIGH DISTRICT

SECTION 6

AMELIA COUNTY

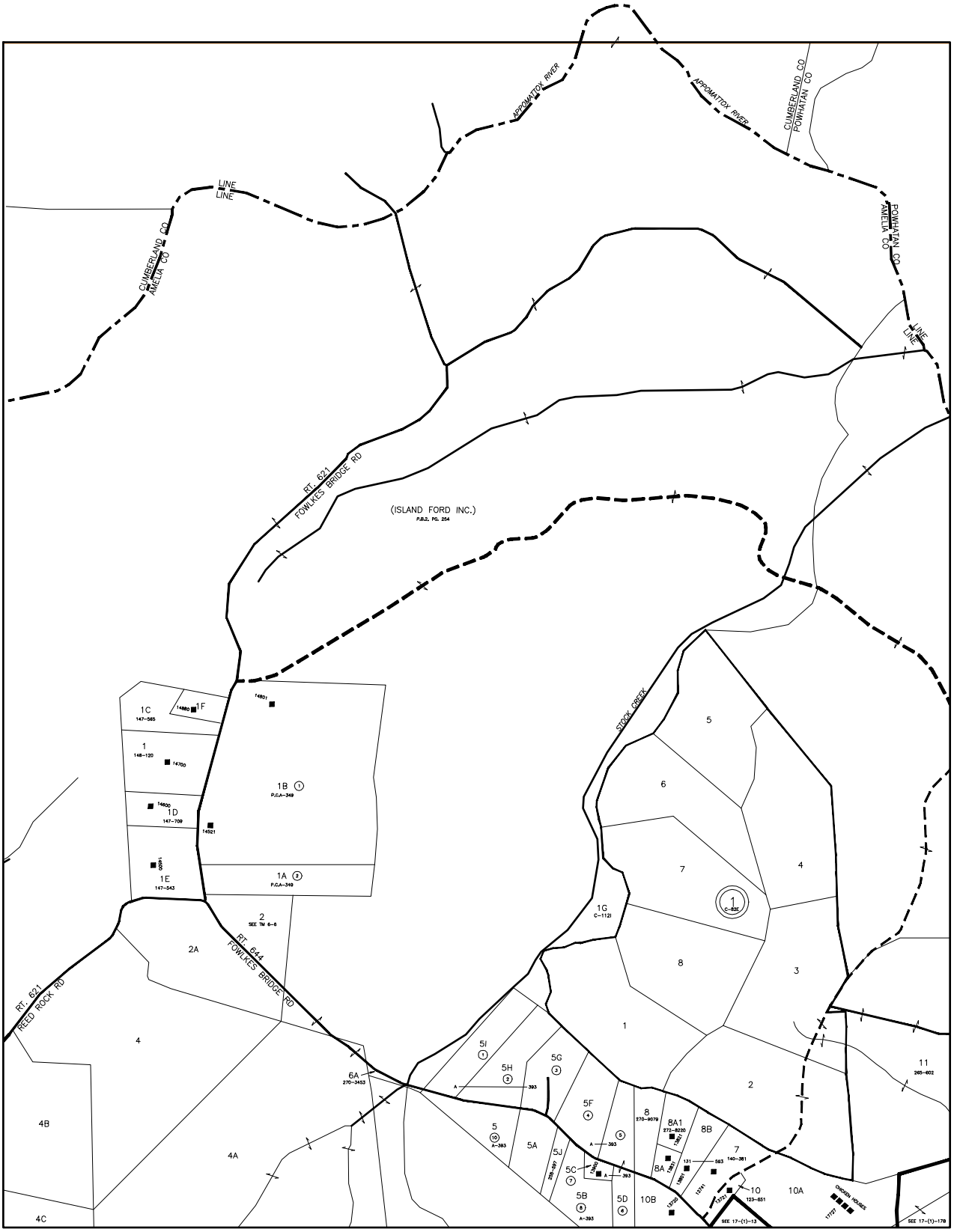

GRAPHIC SCALE - FEET

LEIGH DISTRICT

SECTION 7

AMELIA COUNTY

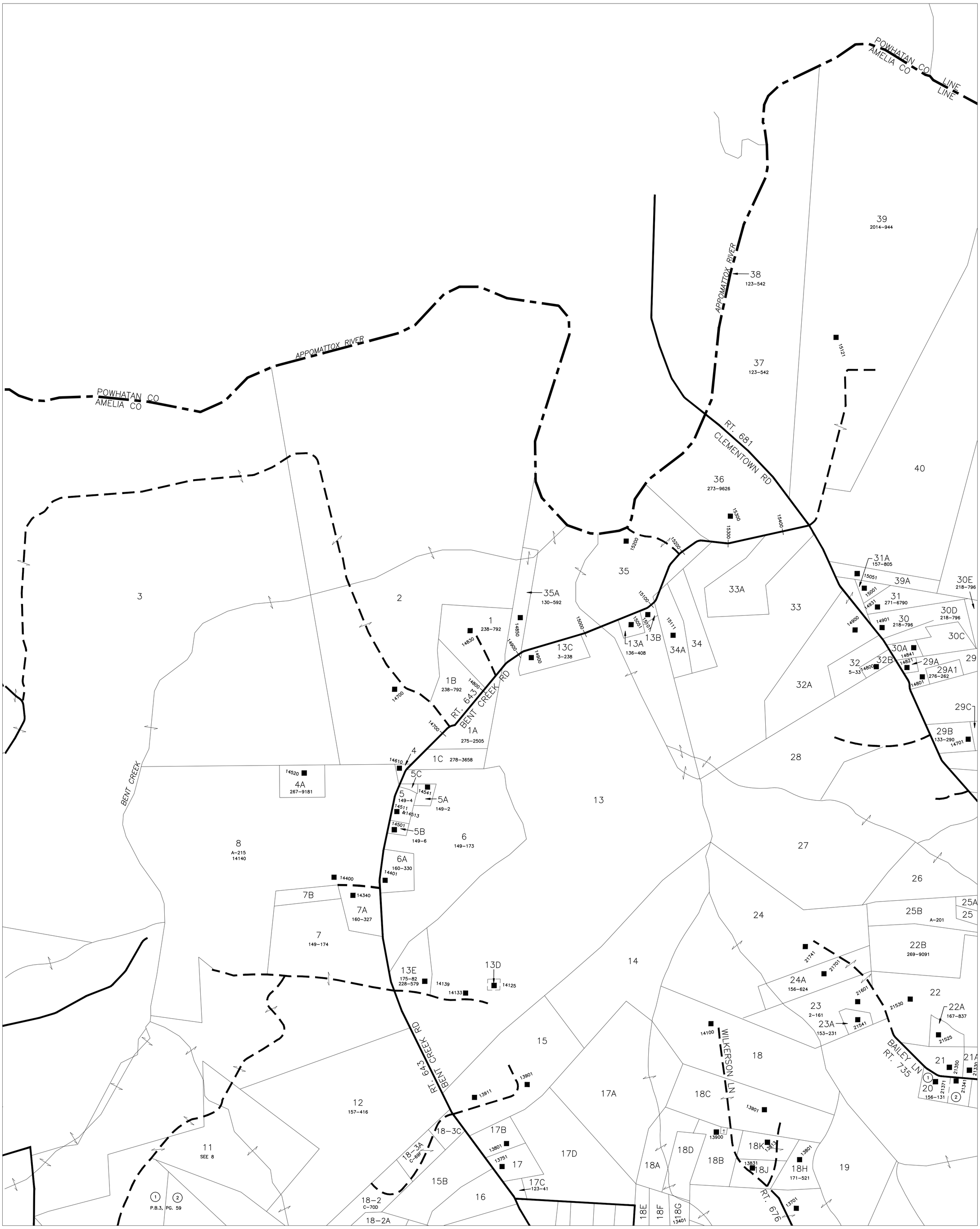

LEIGH DISTRICT

SECTION 8

AMELIA COUNTY

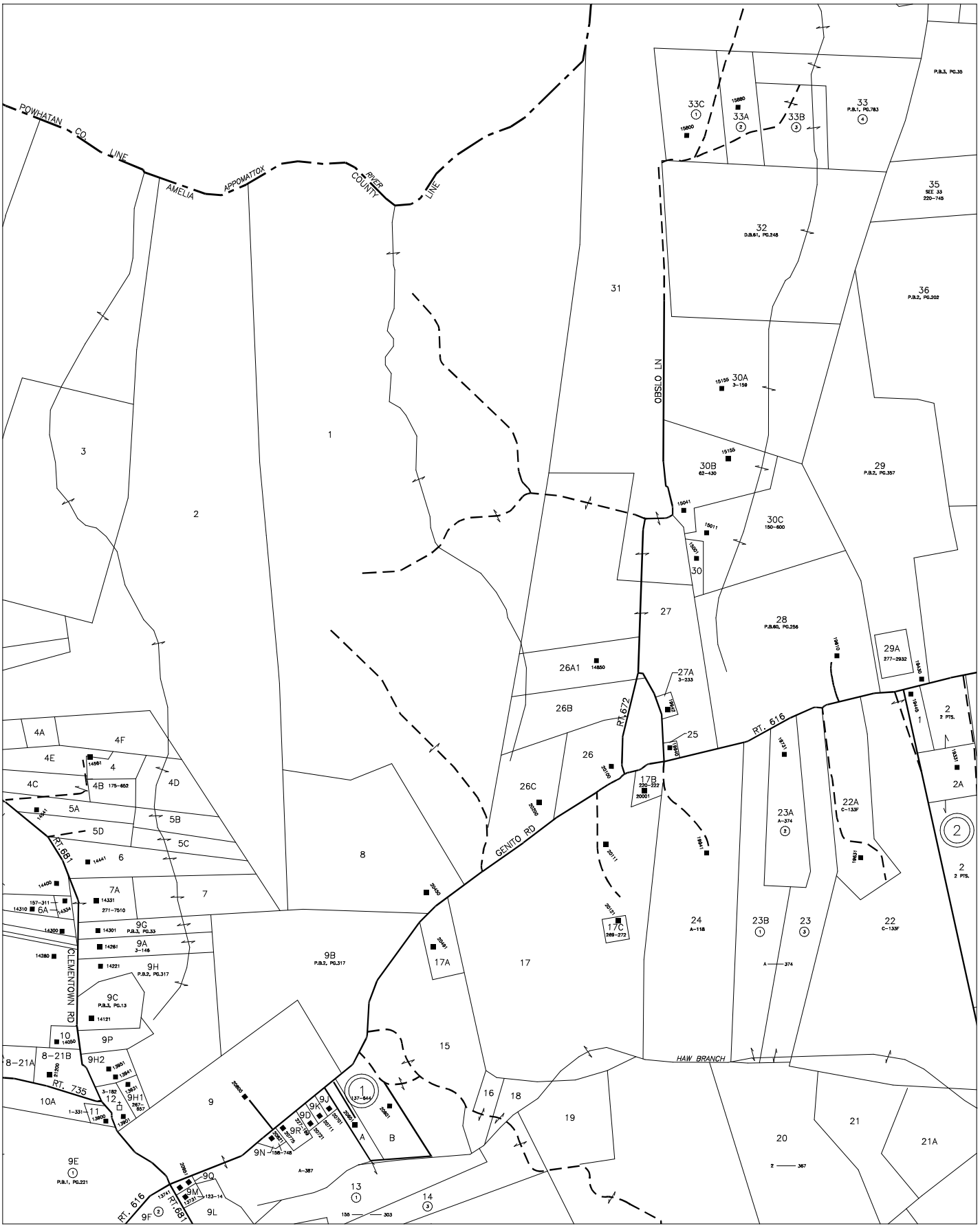

600 0 600 1200 1800
GRAPHIC SCALE – FEET

LEIGH DISTRICT

SECTION 9

AMELIA COUNTY

600 0 600 1200 1800
GRAPHIC SCALE - FEET

GILES DISTRICT
LEIGH DISTRICT

SECTION 10

AMELIA COUNTY

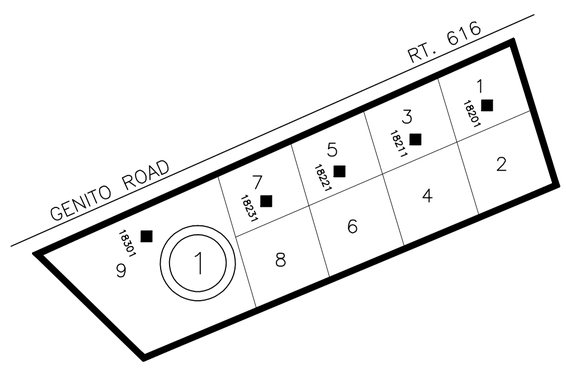

1 LEVI D. KRAMER SUB–P.B. 16, PG. 152

200 0 200 400 600
GRAPHIC SCALE – FEET

GILES DISTRICT

INSERT 10A

AMELIA COUNTY

600 0 600 1200 1800
GRAPHIC SCALE - FEET

GILES DISTRICT

SECTION 11

AMELIA COUNTY

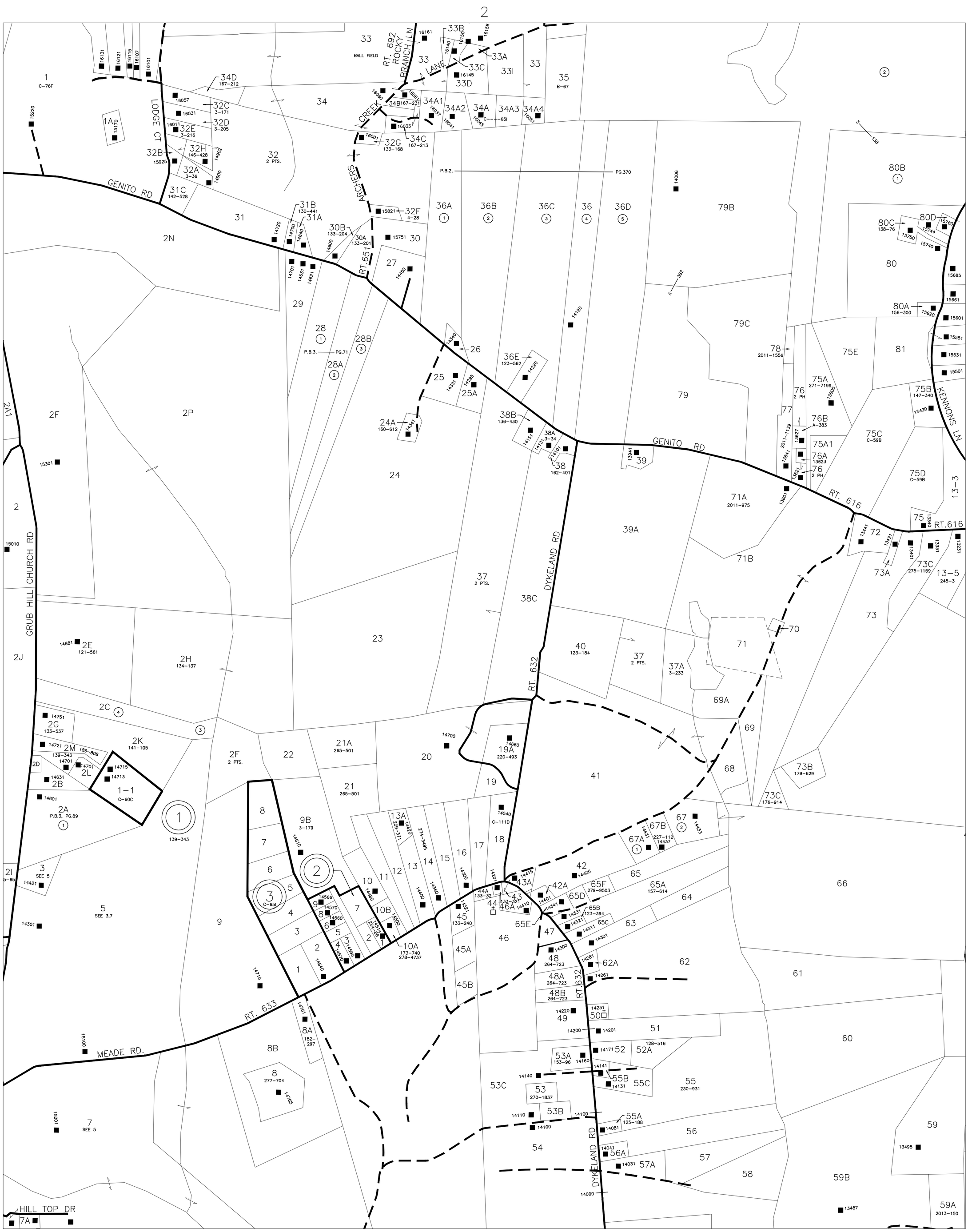

600 0 600 1200 1800
GRAPHIC SCALE – FEET

SECTION 12

AMELIA COUNTY

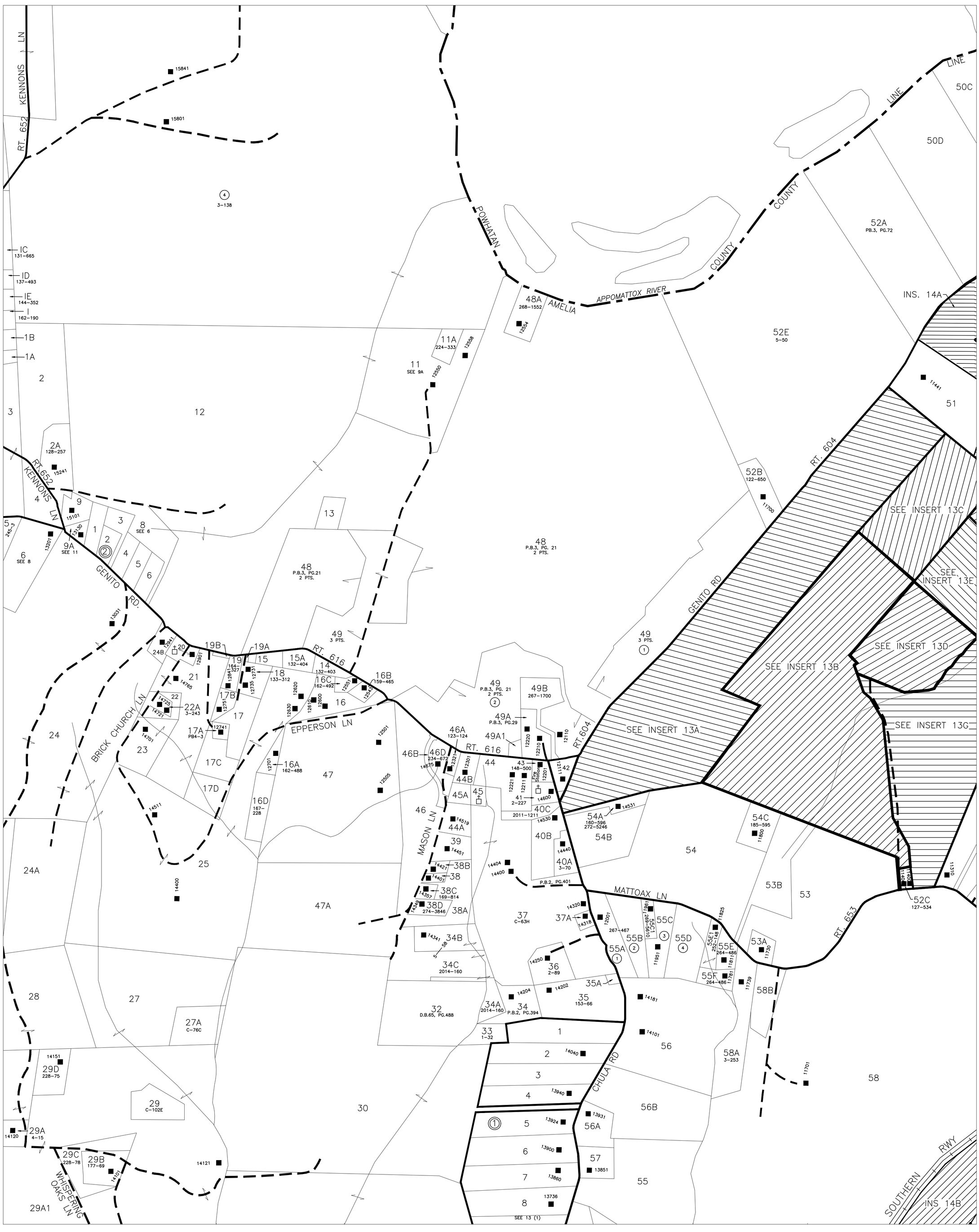

GILES DISTRICT

600 0 600 1200 1800
GRAPHIC SCALE – FEET

SECTION 13

AMELIA COUNTY

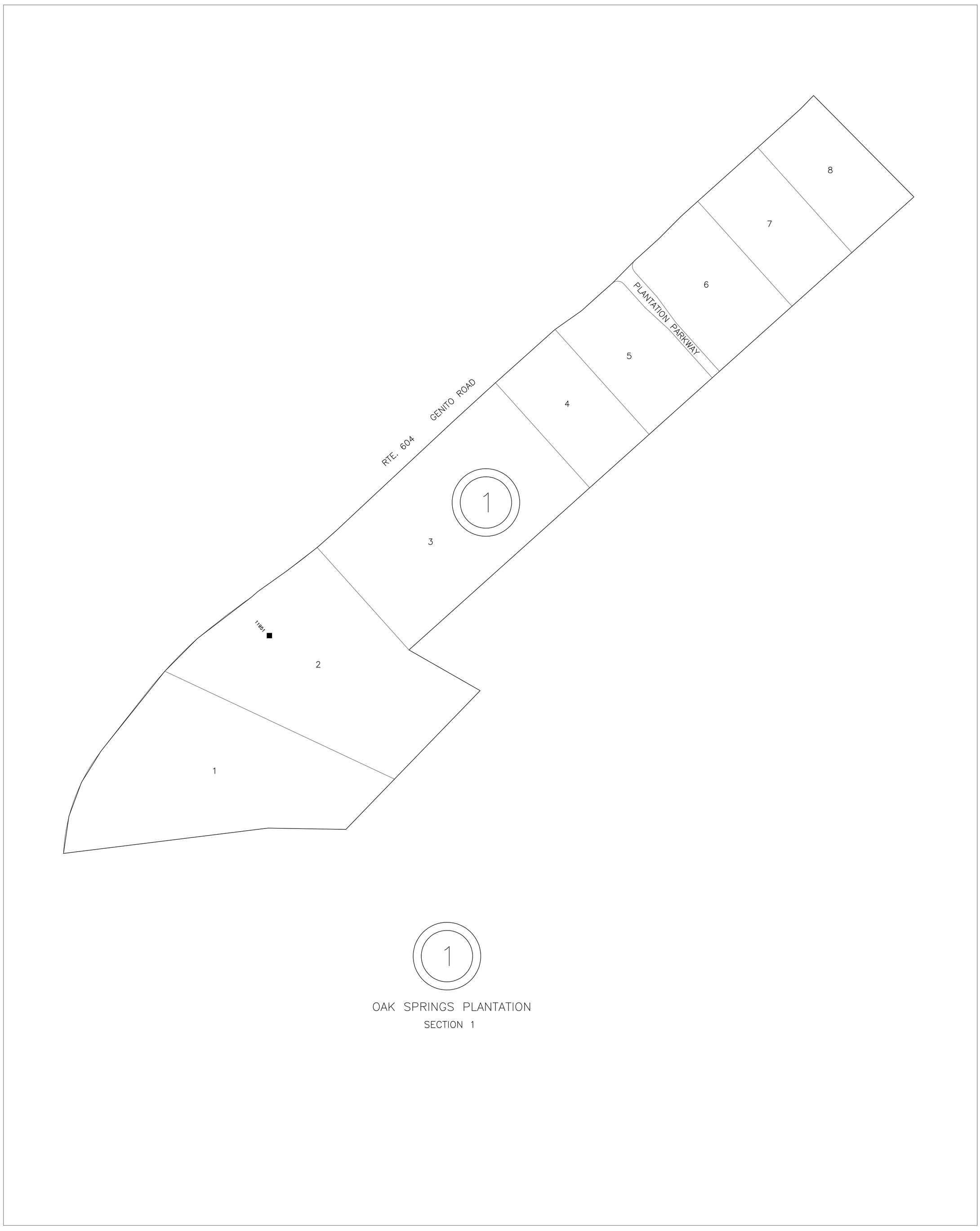

200 0 200 400 600
GRAPHIC SCALE – FEET

GILES DISTRICT

INSERT 13A

AMELIA COUNTY

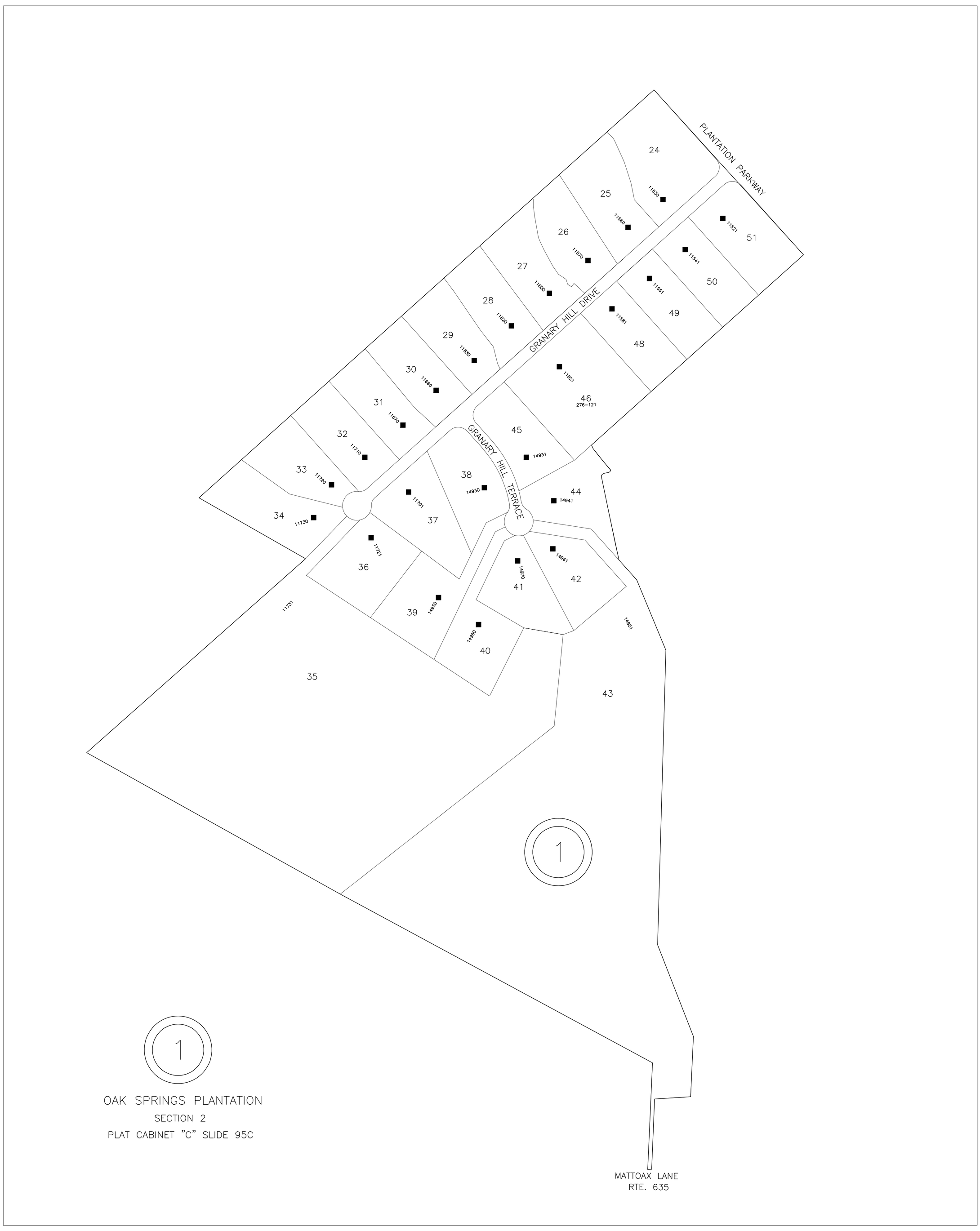

200 0 200 400 600
GRAPHIC SCALE – FEET

GILES DISTRICT

INSERT 13B

AMELIA COUNTY

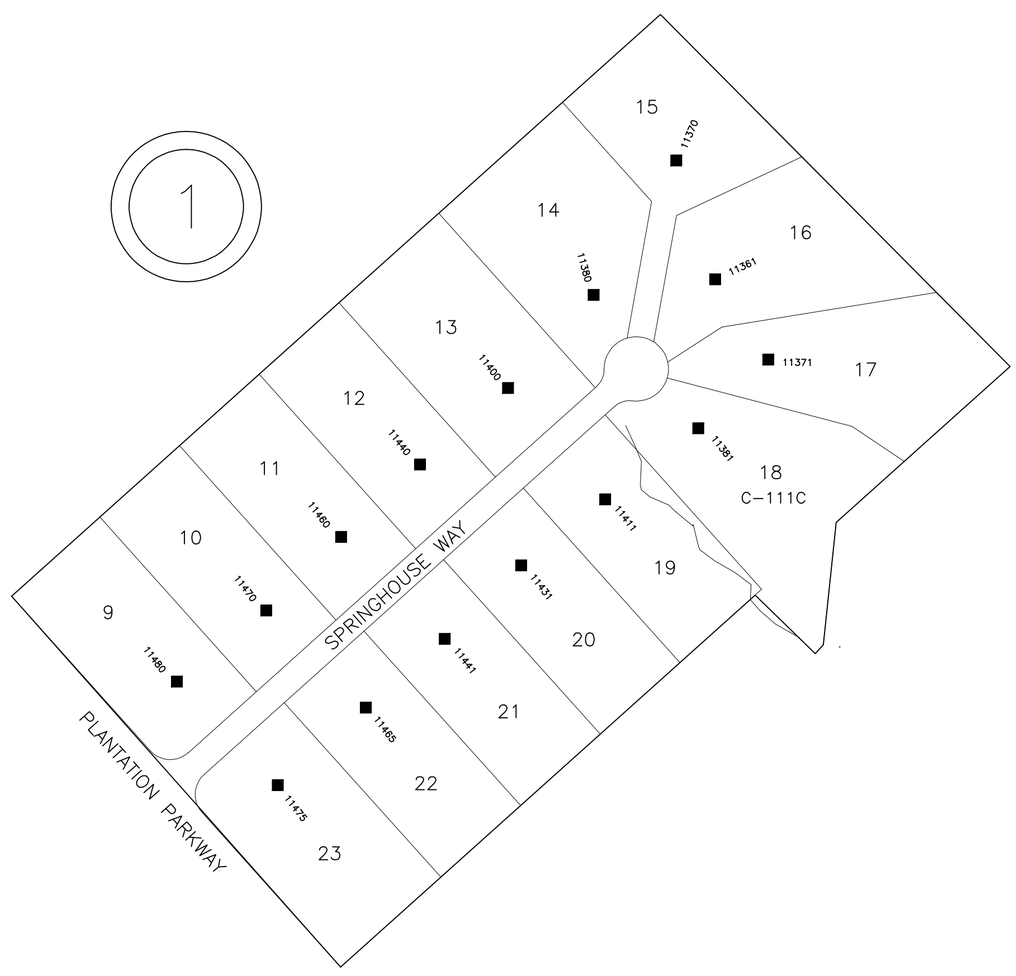

1

OAK SPRINGS PLANTATION

SECTION 3

200 0 200 400 600

GRAPHIC SCALE – FEET

GILES DISTRICT

INSERT 13C

AMELIA COUNTY

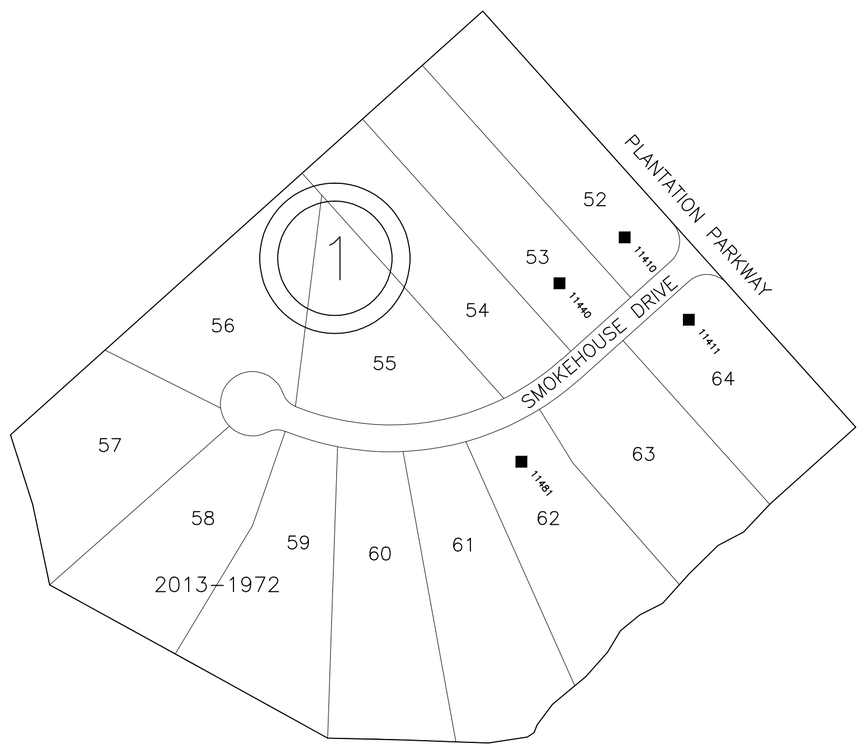

1

OAK SPRINGS PLANTATION

SECTION 4

PLAT CABINET "C" SLIDE 101A

200 0 200 400 600

GRAPHIC SCALE - FEET

GILES DISTRICT

INSERT 13D

AMELIA COUNTY

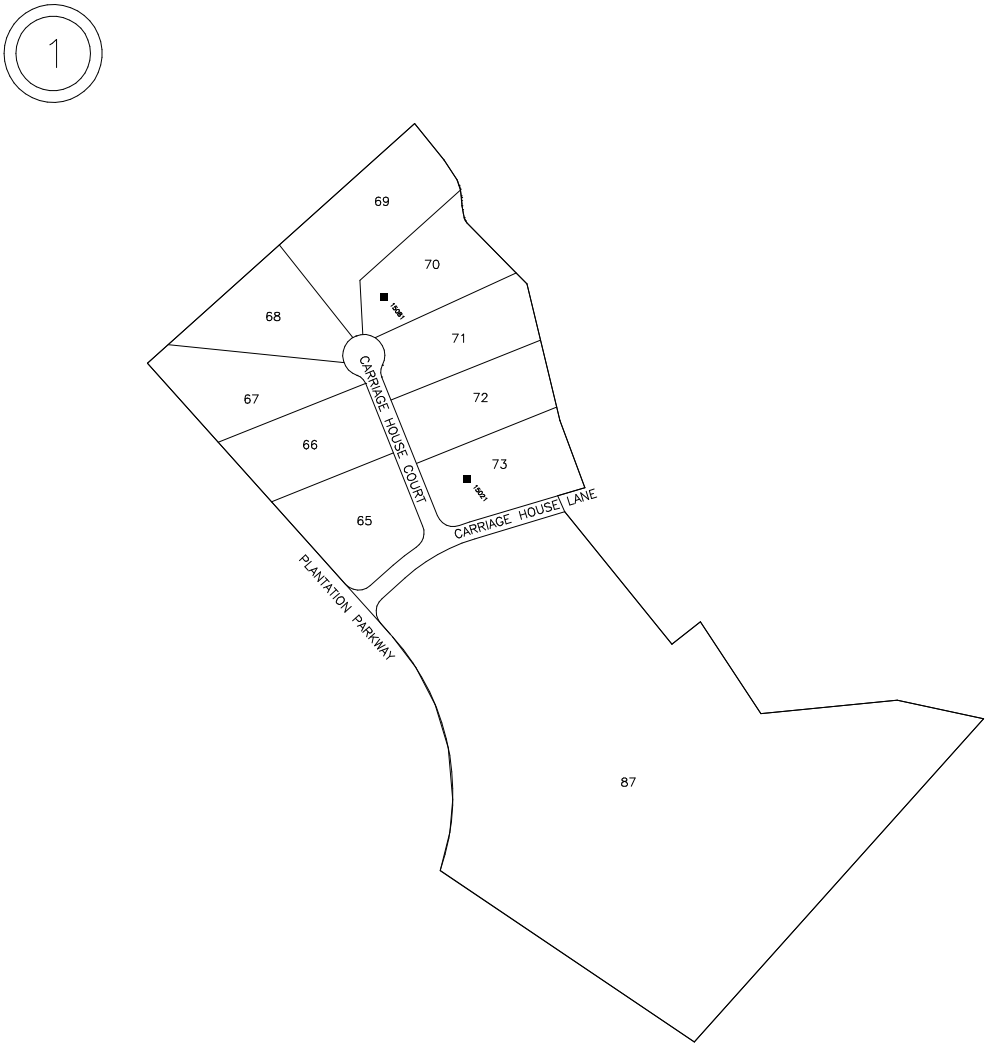

OAK SPRINGS PLANTATION
SECTION 5
PLAT CABINET "C" SLIDE 101A

200 0 200 400 600
GRAPHIC SCALE – FEET

GILES DISTRICT

INSERT 13E

AMELIA COUNTY

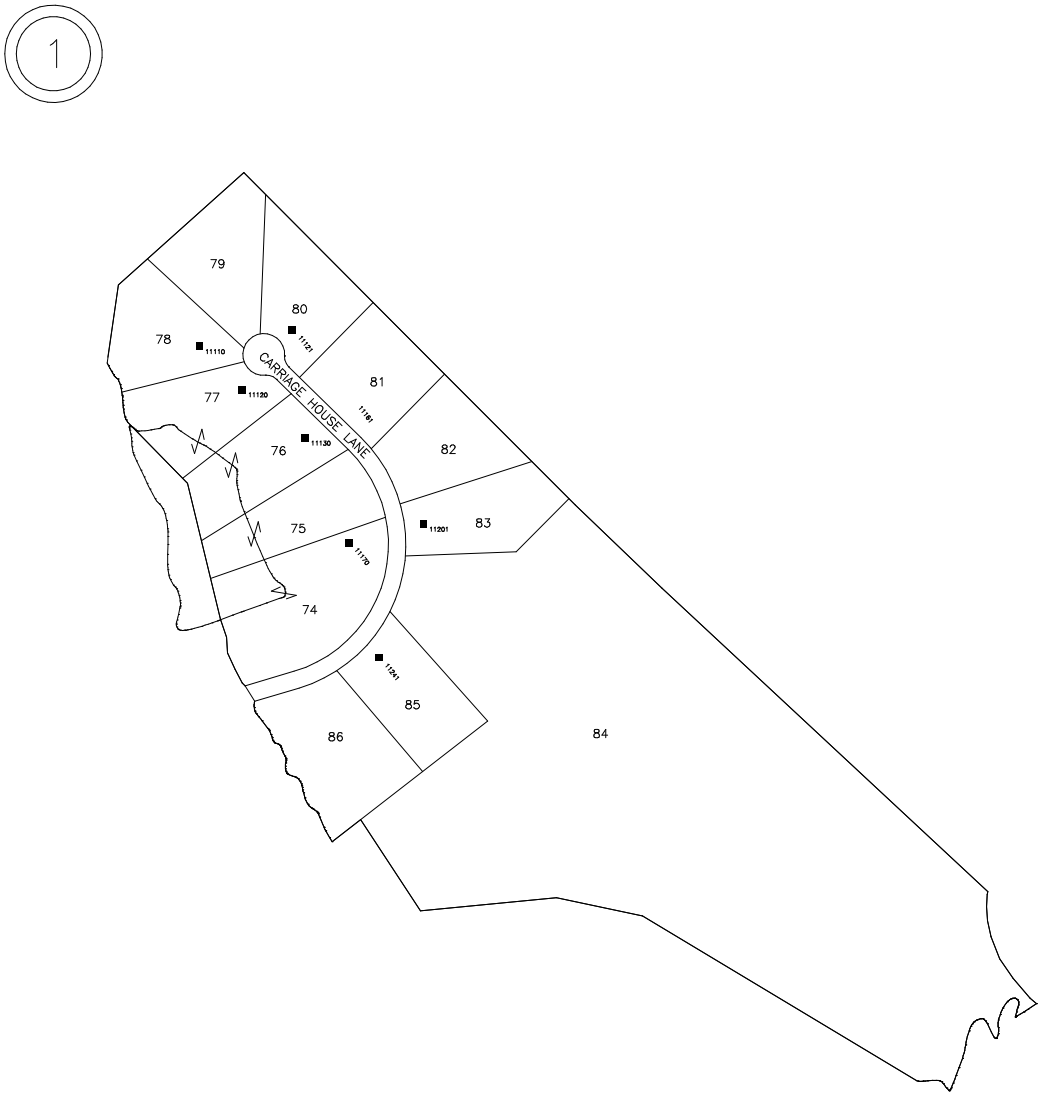

1

OAK SPRINGS PLANTATION

SECTION 6

PLAT CABINET "C" SLIDE 101A

200 0 200 400 600

GRAPHIC SCALE – FEET

GILES DISTRICT

INSERT 13F

AMELIA COUNTY

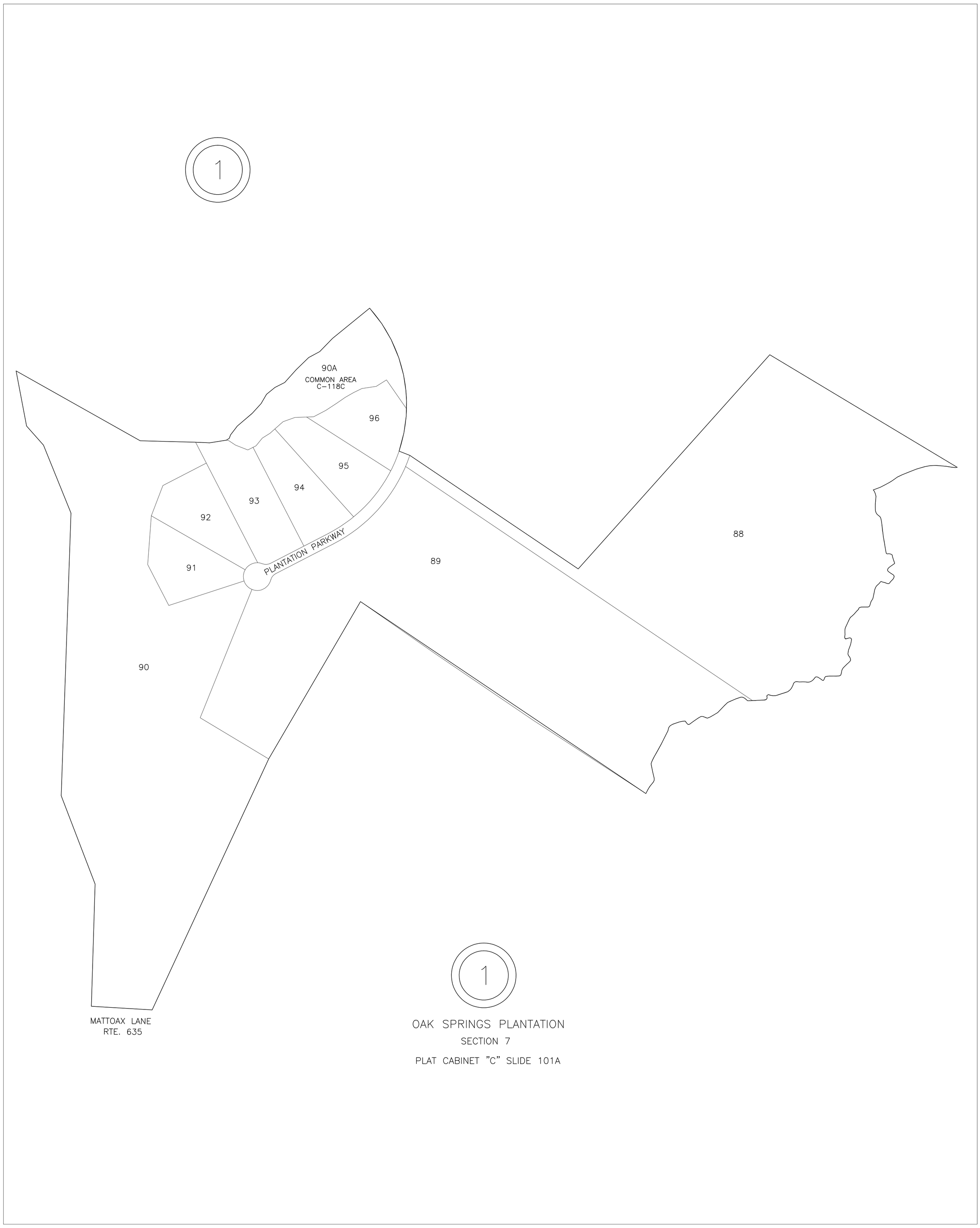

200 0 200 400 600
GRAPHIC SCALE - FEET

GILES DISTRICT

INSERT 13G

AMELIA COUNTY

24

GILES DISTRICT

GRAPHIC SCALE - FEET

SECTION 14

AMELIA COUNTY

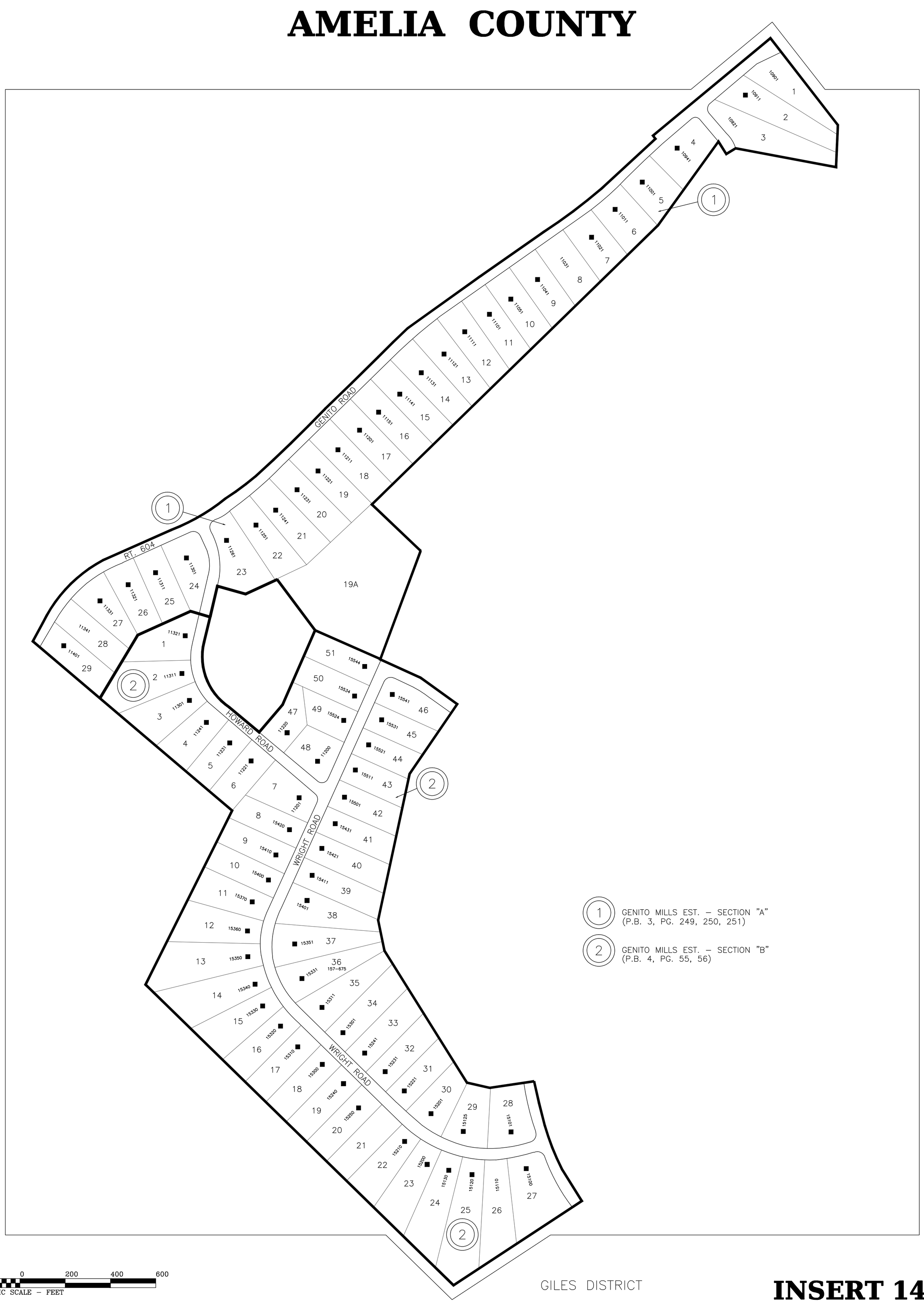

GILES DISTRICT

INSERT 14A

AMELIA COUNTY

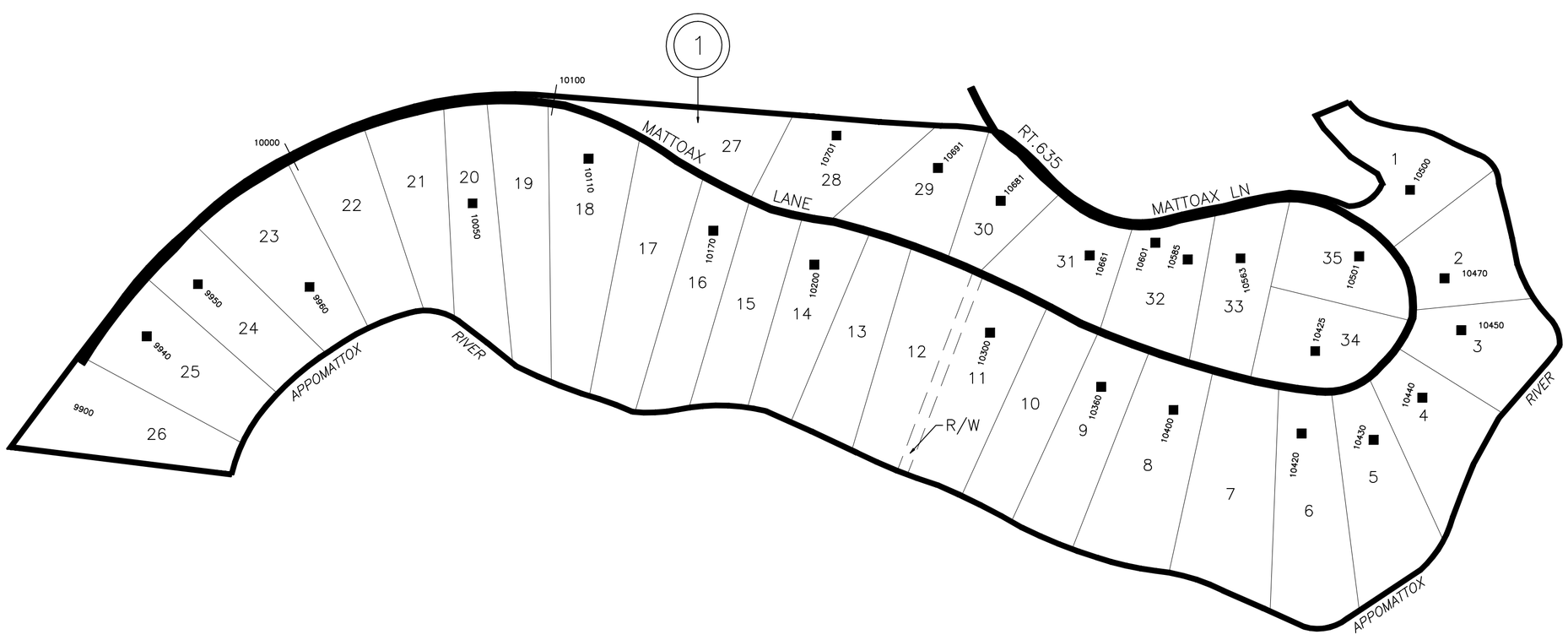

200 0 200 400 600
GRAPHIC SCALE – FEET

GILES DISTRICT

INSERT 14B

AMELIA COUNTY

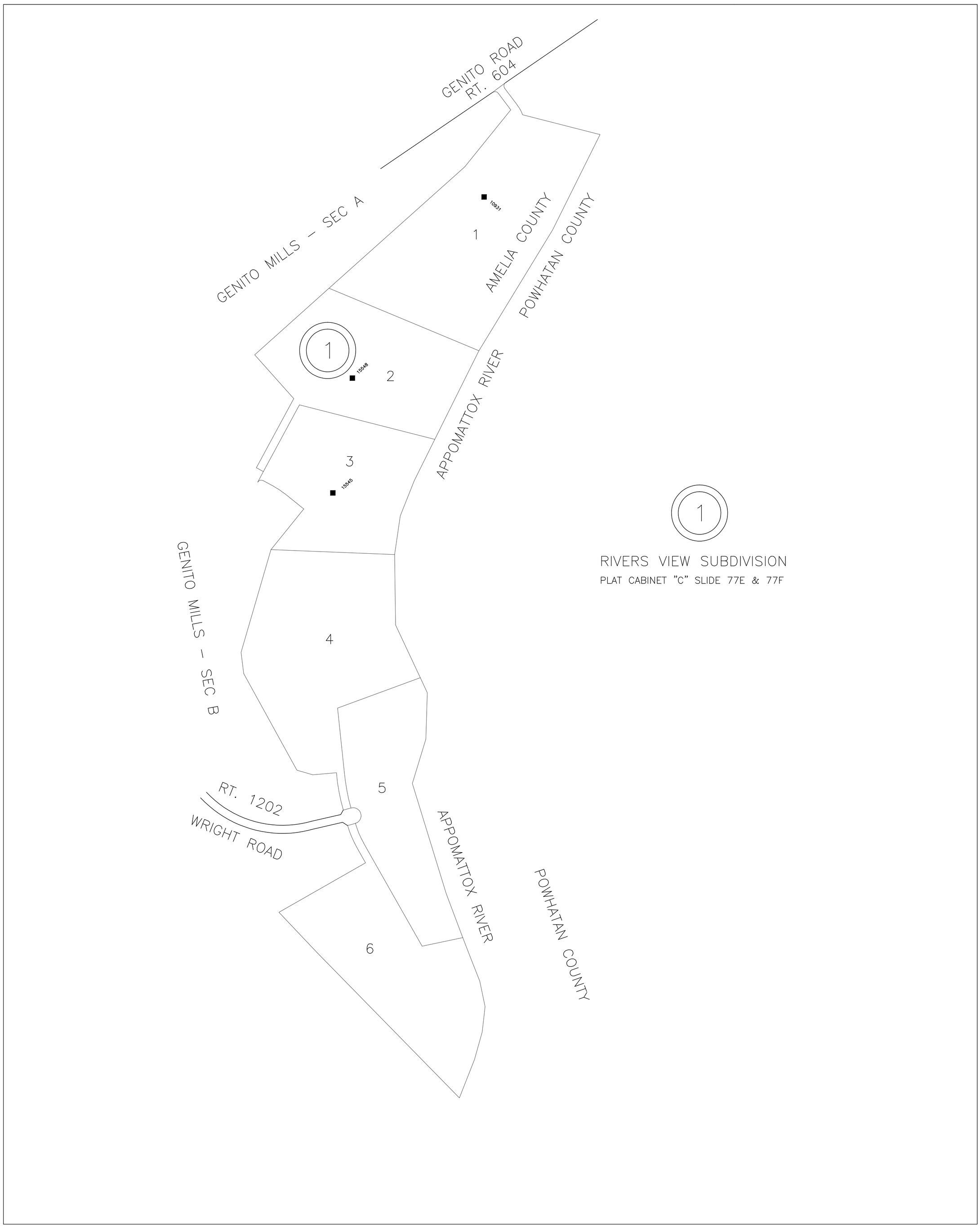

200 0 200 400 600
GRAPHIC SCALE – FEET

GILES DISTRICT

INSERT 14C

AMELIA COUNTY

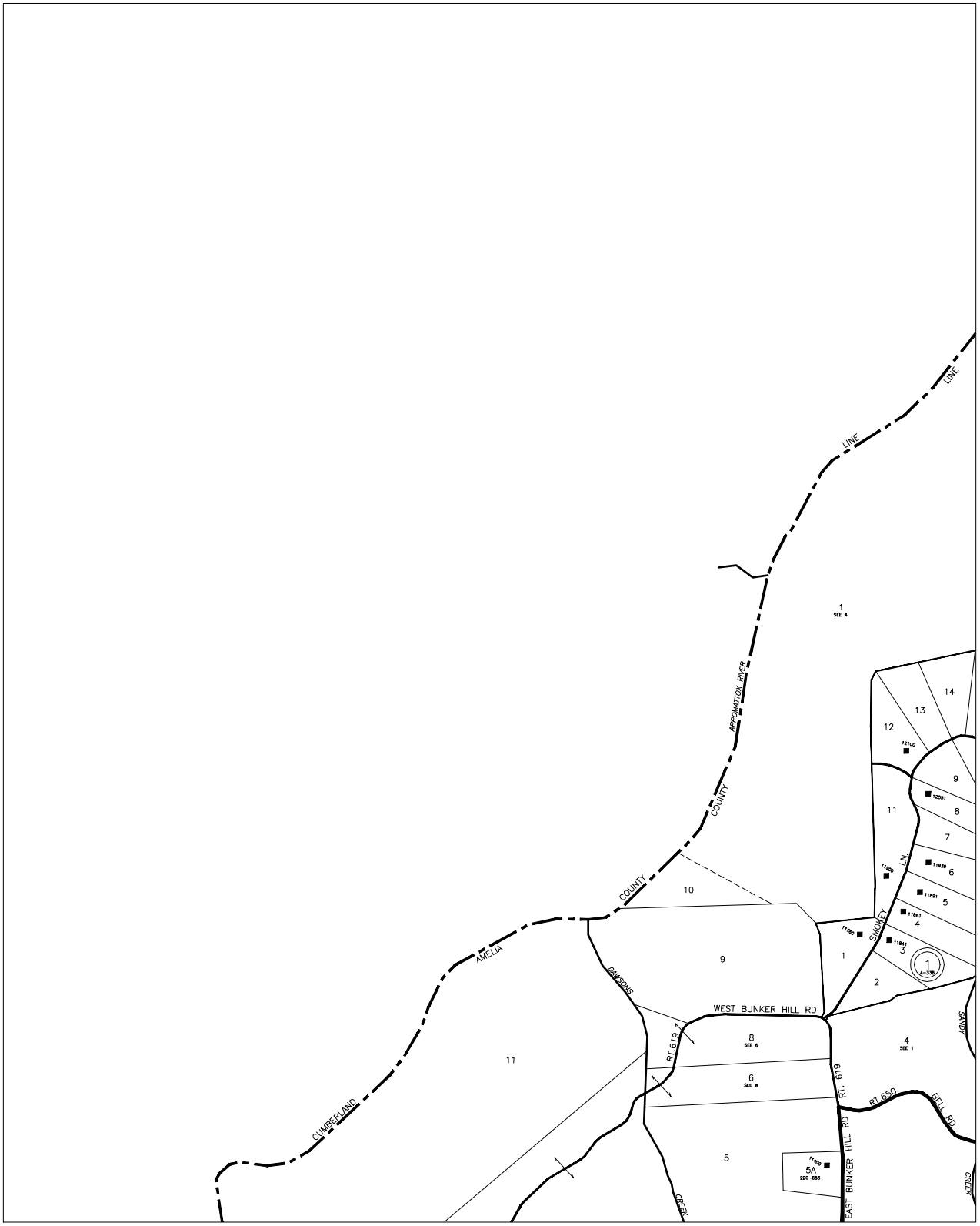

LEIGH DISTRICT

SECTION 15

AMELIA COUNTY

600 0 600 1200 1800
GRAPHIC SCALE - FEET

LEIGH DISTRICT

SECTION 16

AMELIA COUNTY

SECTION 17

AMELIA COUNTY

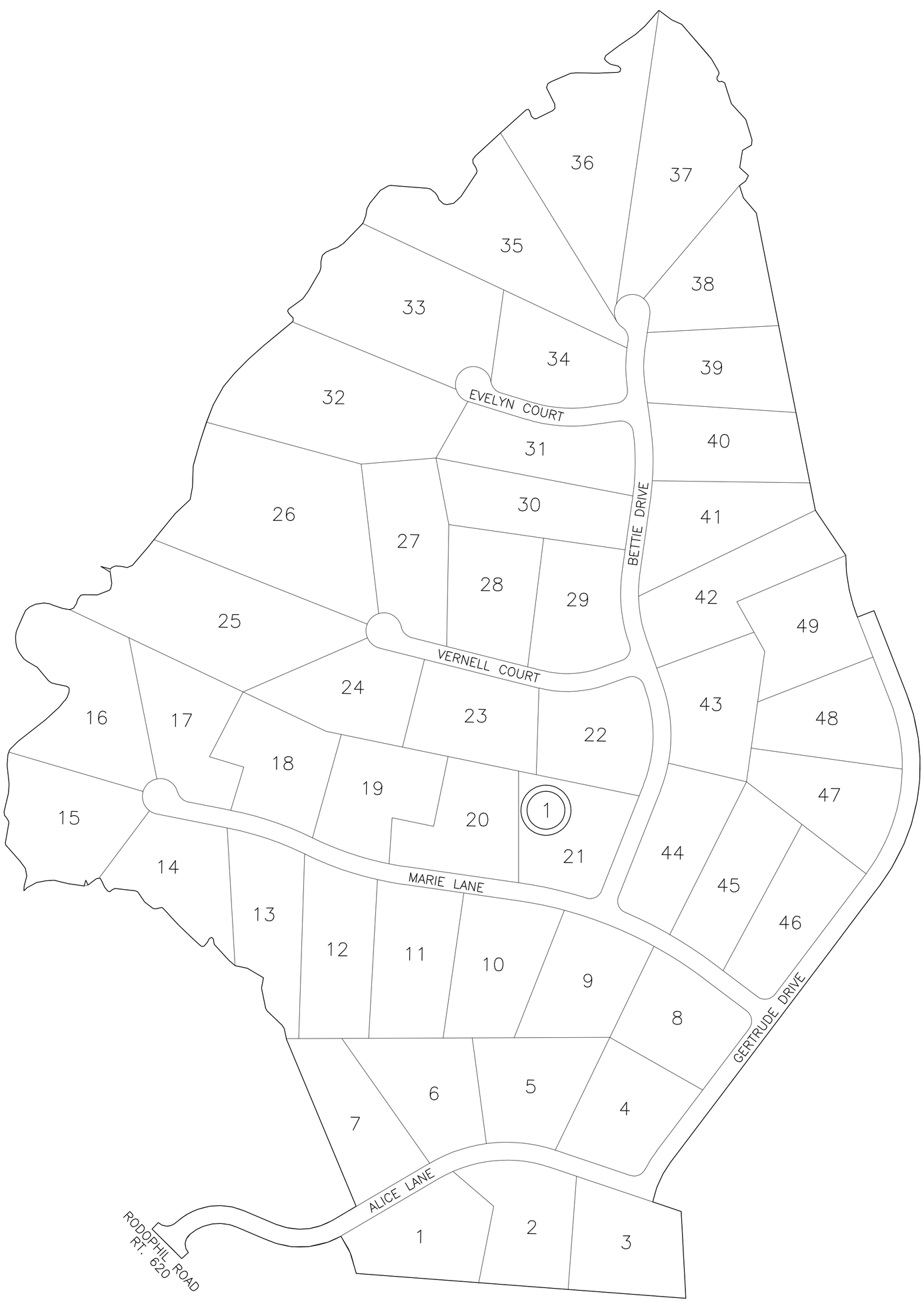

(1) THE ESTATES AT FOSTER'S FARM
PLAT CABINET "C" SLIDE 94B–D

200 0 200 400 600
GRAPHIC SCALE – FEET

GILES DISTRICT

INSERT 17A

AMELIA COUNTY

600 0 600 1200 1800
GRAPHIC SCALE – FEET

LEIGH DISTRICT

SECTION 18

AMELIA COUNTY

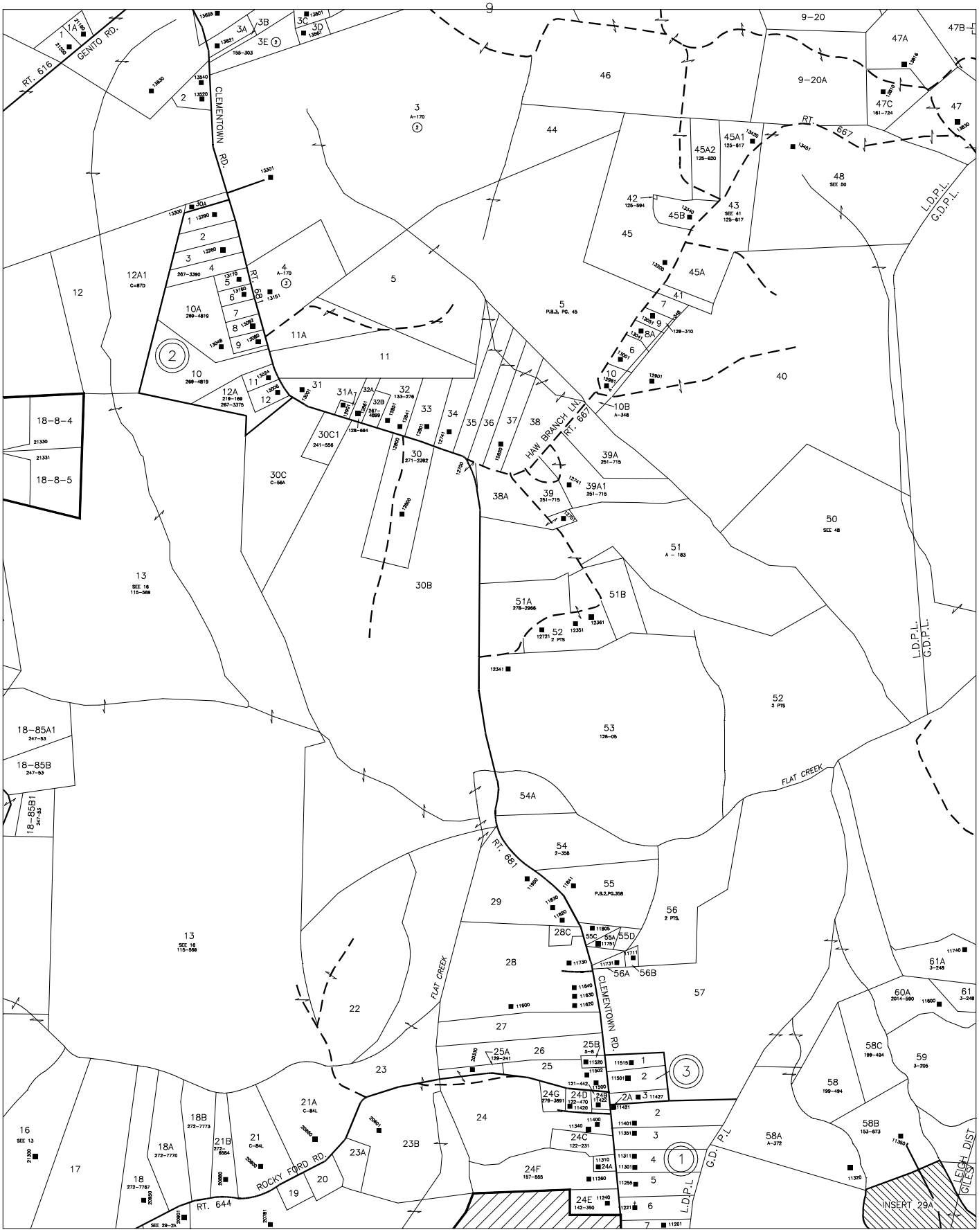

GILES DISTRICT
LEIGH DISTRICT

GRAPHIC SCALE – FEET
600 0 600 1200 1800

SECTION 19

AMELIA COUNTY

600 0 600 1200 1800
GRAPHIC SCALE – FEET

GILES DISTRICT
LEIGH DISTRICT

SECTION 20

AMELIA COUNTY

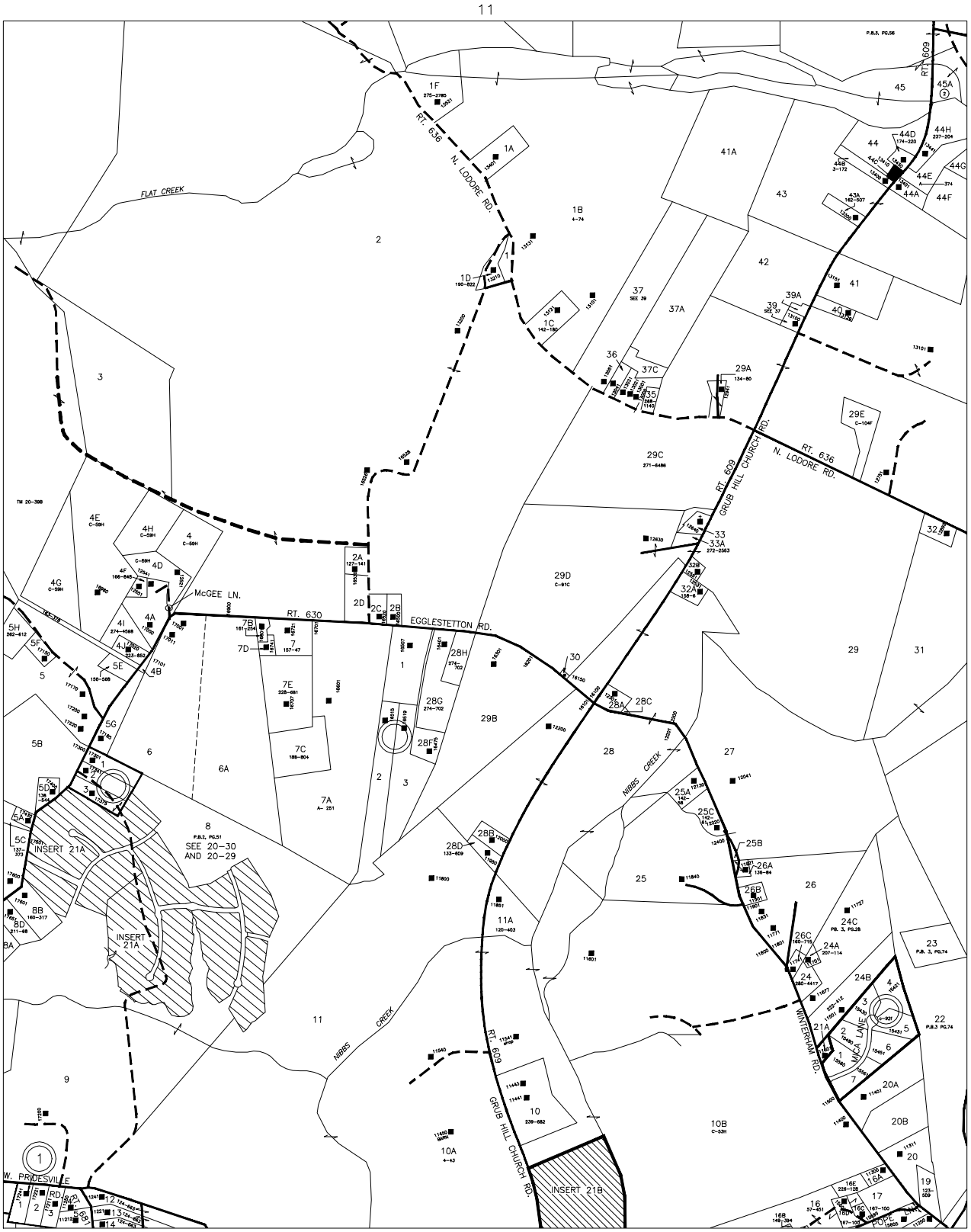

GILES DISTRICT

SECTION 21

AMELIA COUNTY

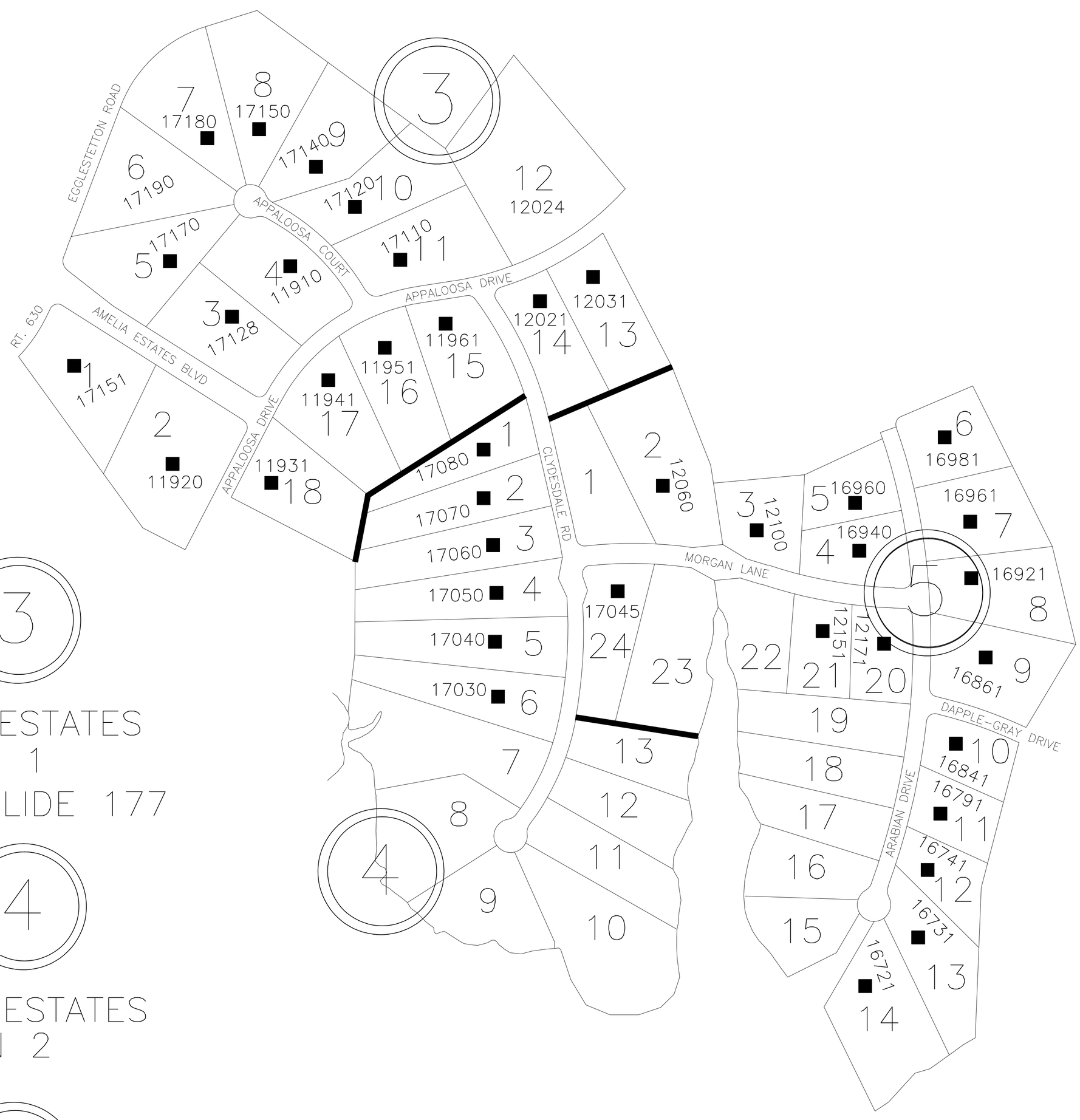

200 0 200 400 600
GRAPHIC SCALE – FEET

GILES DISTRICT

INSERT 21A

AMELIA COUNTY

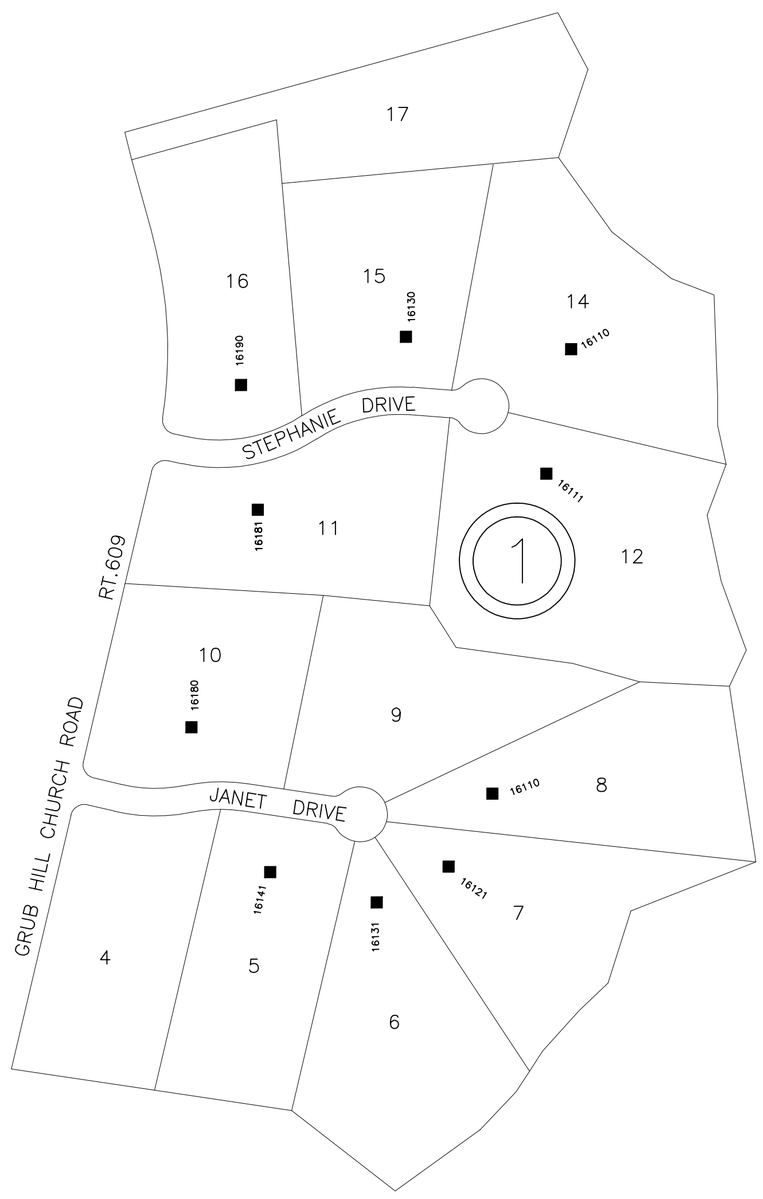

1

JEFFERSON LANDING II

PC"C" SLIDE 821

200 0 200 400 600

GRAPHIC SCALE - FEET

GILES DISTRICT

INSERT 21B

AMELIA COUNTY

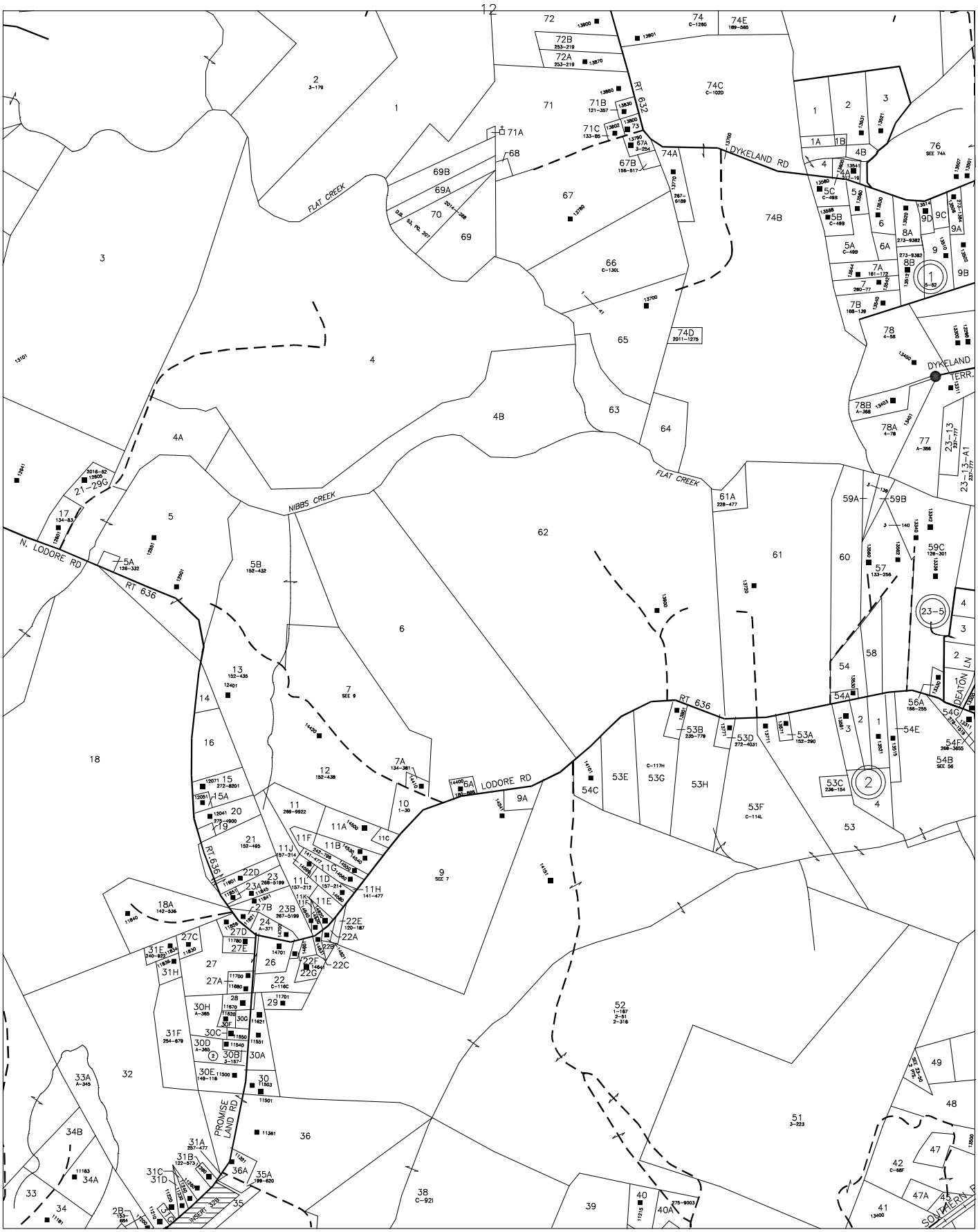

600 0 600 1200 1800
GRAPHIC SCALE – FEET

GILES DISTRICT

SECTION 22

AMELIA COUNTY

600 0 600 1200 1800
GRAPHIC SCALE – FEET

SECTION 23

AMELIA COUNTY

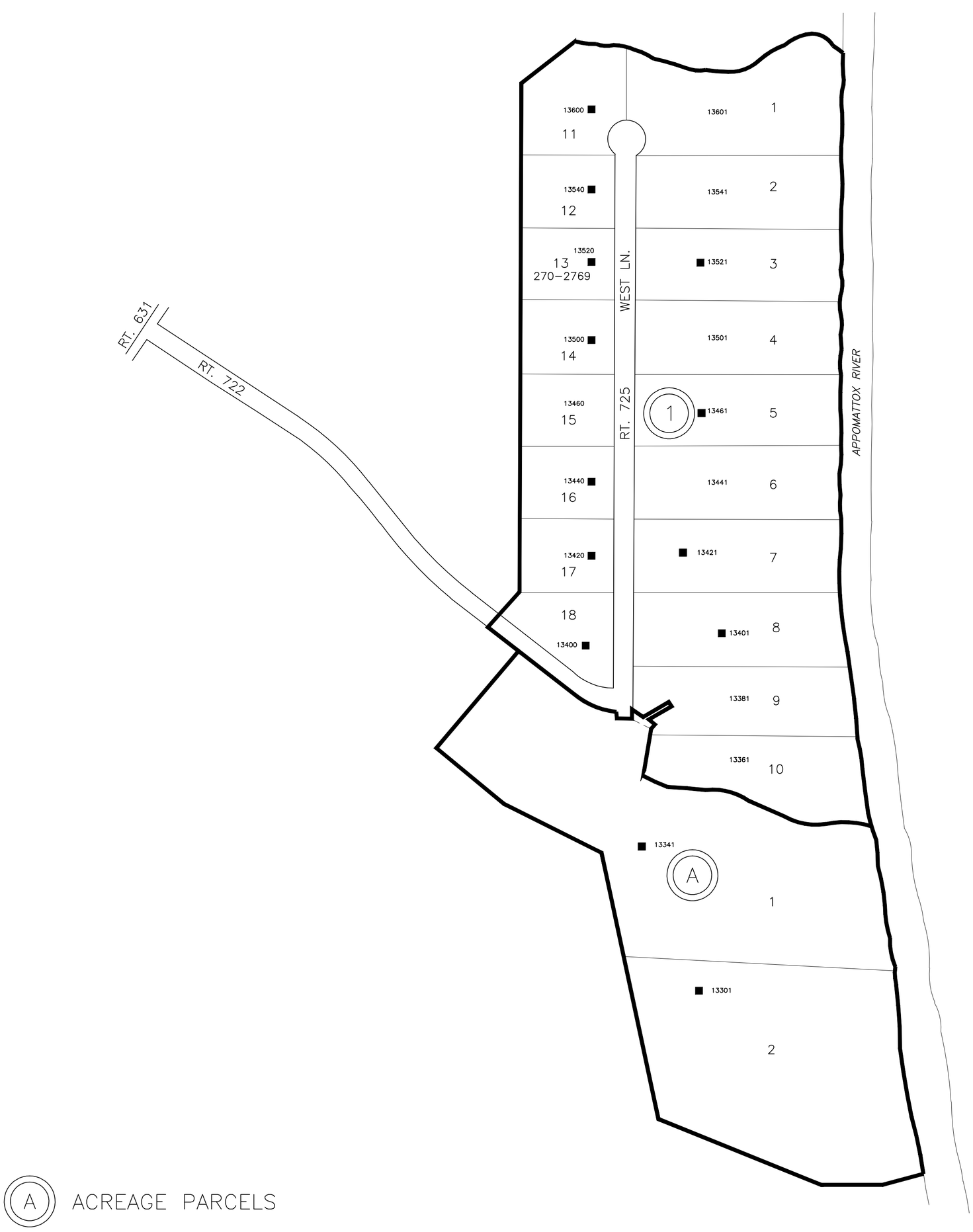

(A) ACREAGE PARCELS

(1) WEST ESTATES – SEC. I

200 0 200 400 600
GRAPHIC SCALE – FEET

GILES DISTRICT

INSERT 23A

AMELIA COUNTY

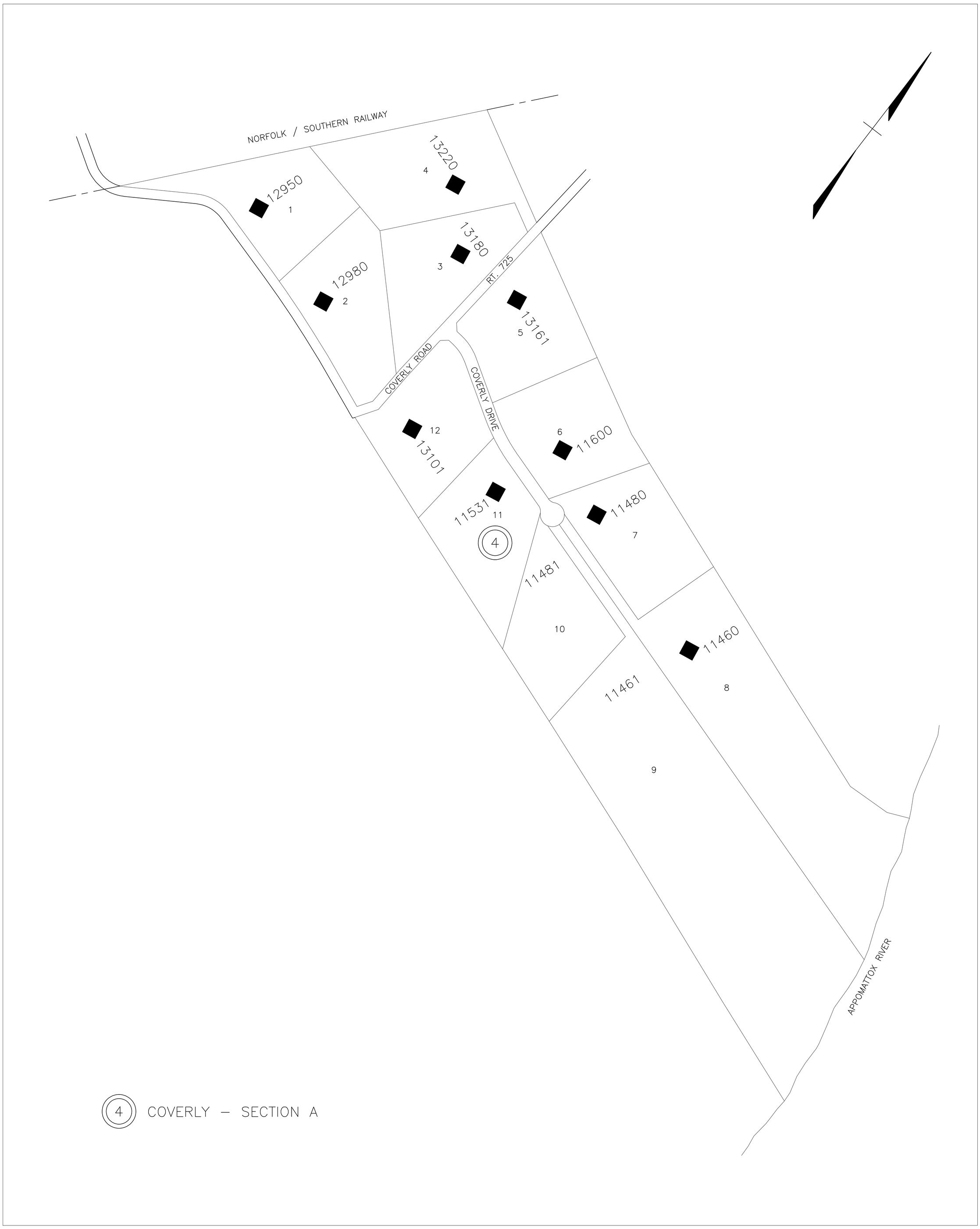

200 0 200 400 600
GRAPHIC SCALE – FEET

GILES DISTRICT

INSERT 23B

AMELIA COUNTY

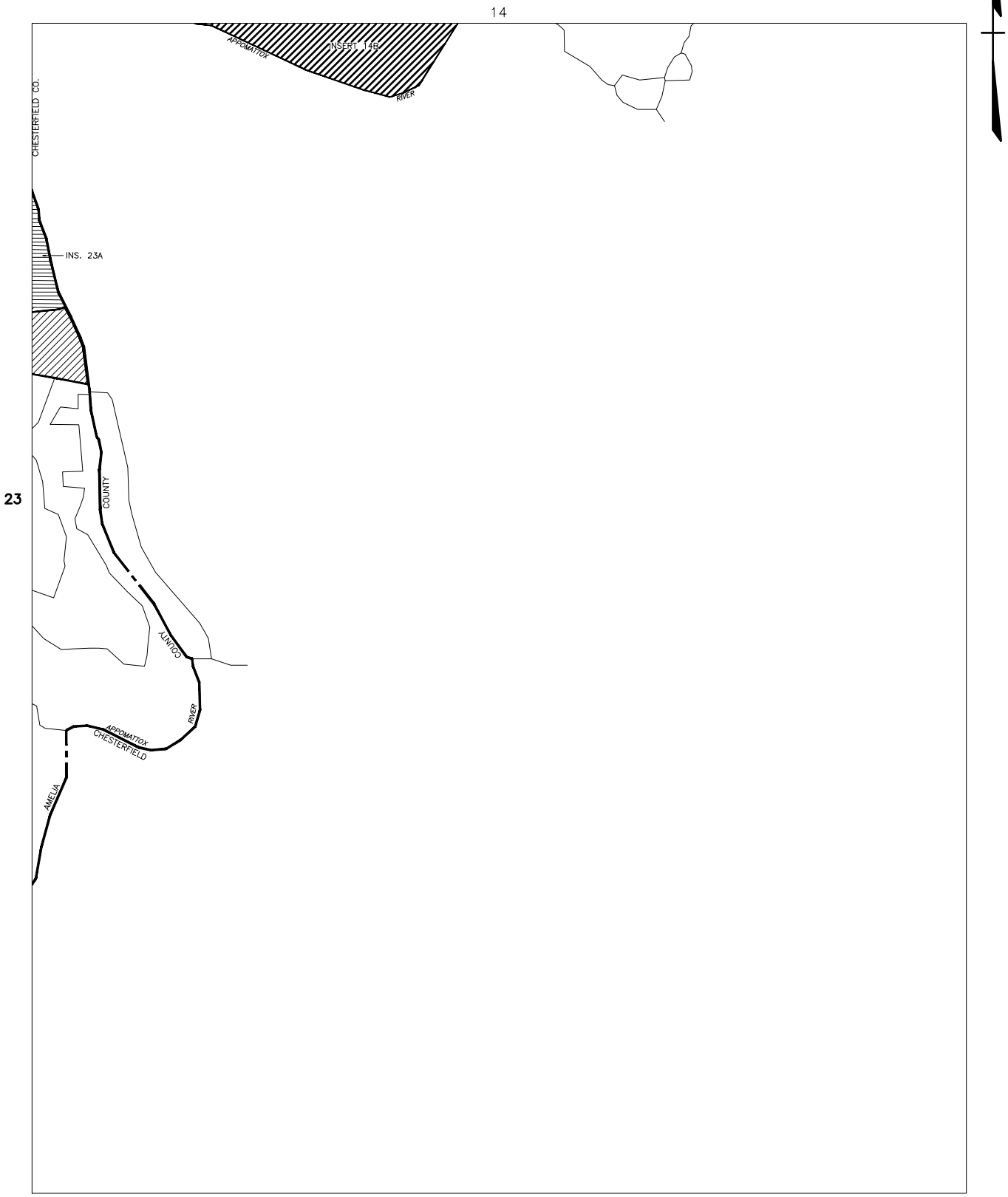

34

GRAPHIC SCALE - FEET

GILES DISTRICT

SECTION 24

AMELIA COUNTY

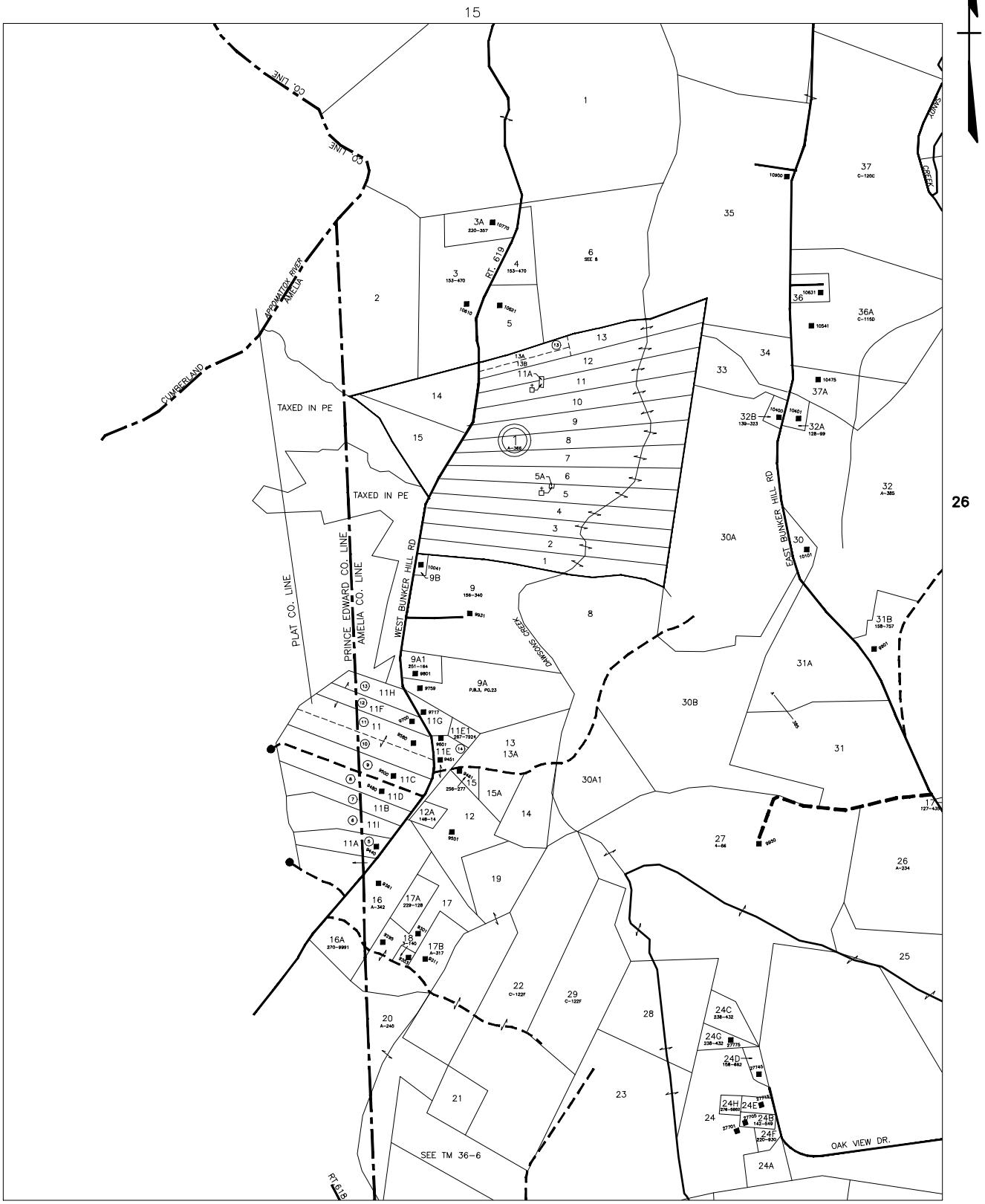

LEIGH DISTRICT

SECTION 25

AMELIA COUNTY

600 0 600 1200 1800
GRAPHIC SCALE – FEET

LEIGH DISTRICT

SECTION 26

AMELIA COUNTY

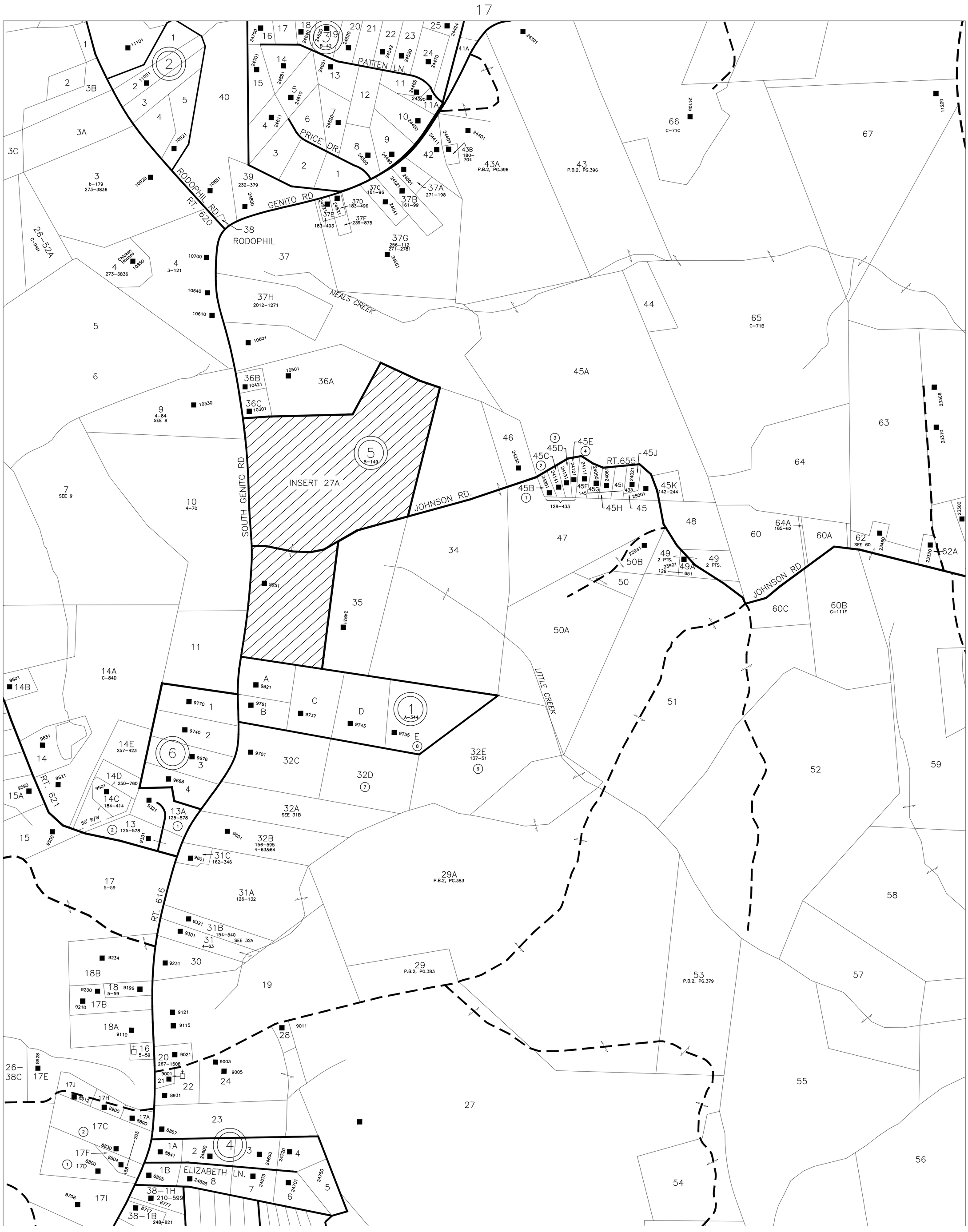

GRAPHIC SCALE – FEET
600 0 600 1200 1800

LEIGH DISTRICT

SECTION 27

AMELIA COUNTY

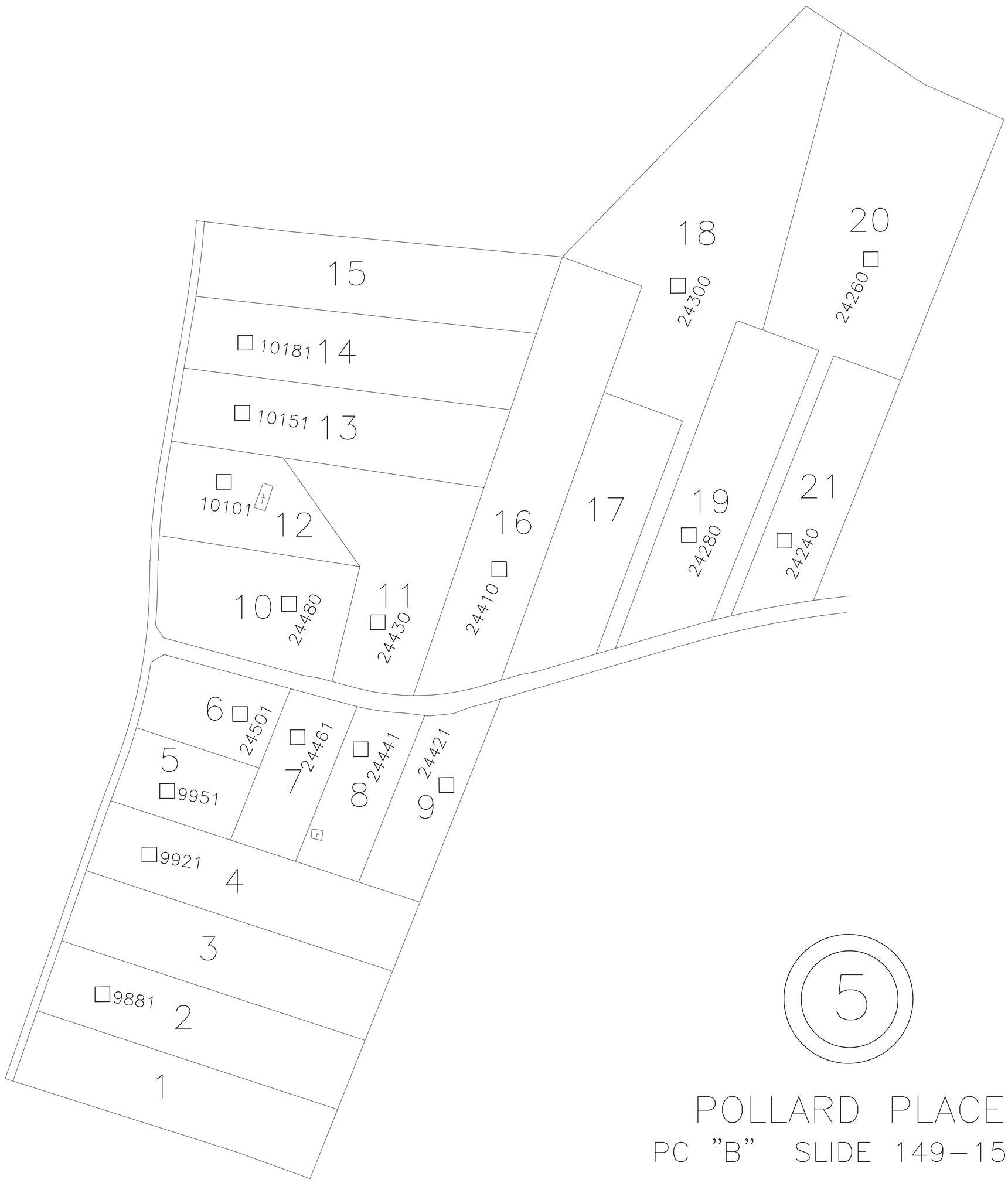

200 0 200 400 600
GRAPHIC SCALE - FEET

GILES DISTRICT

INSERT 27A

AMELIA COUNTY

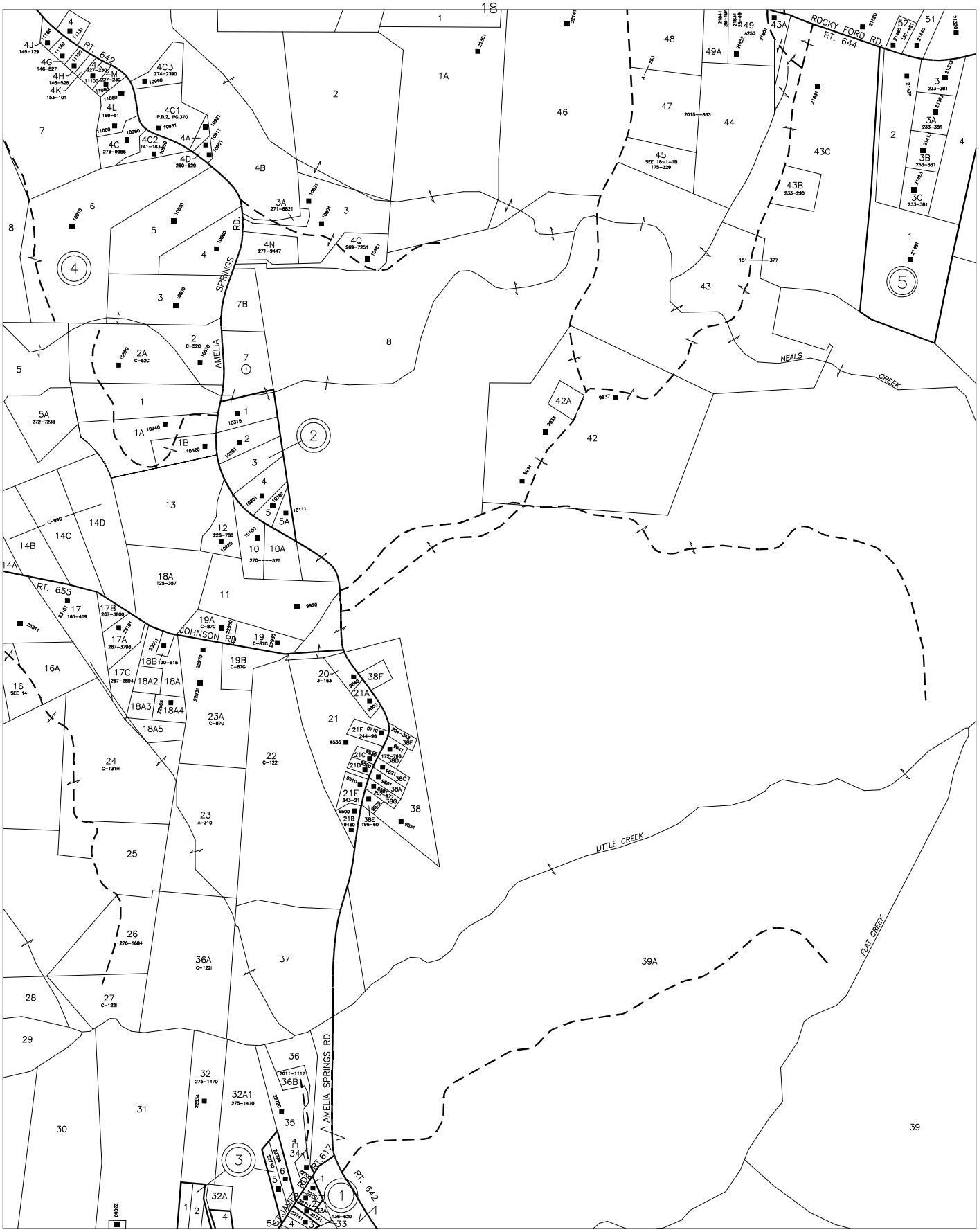

600 0 600 1200 1800
GRAPHIC SCALE – FEET

LEIGH DISTRICT

SECTION 28

AMELIA COUNTY

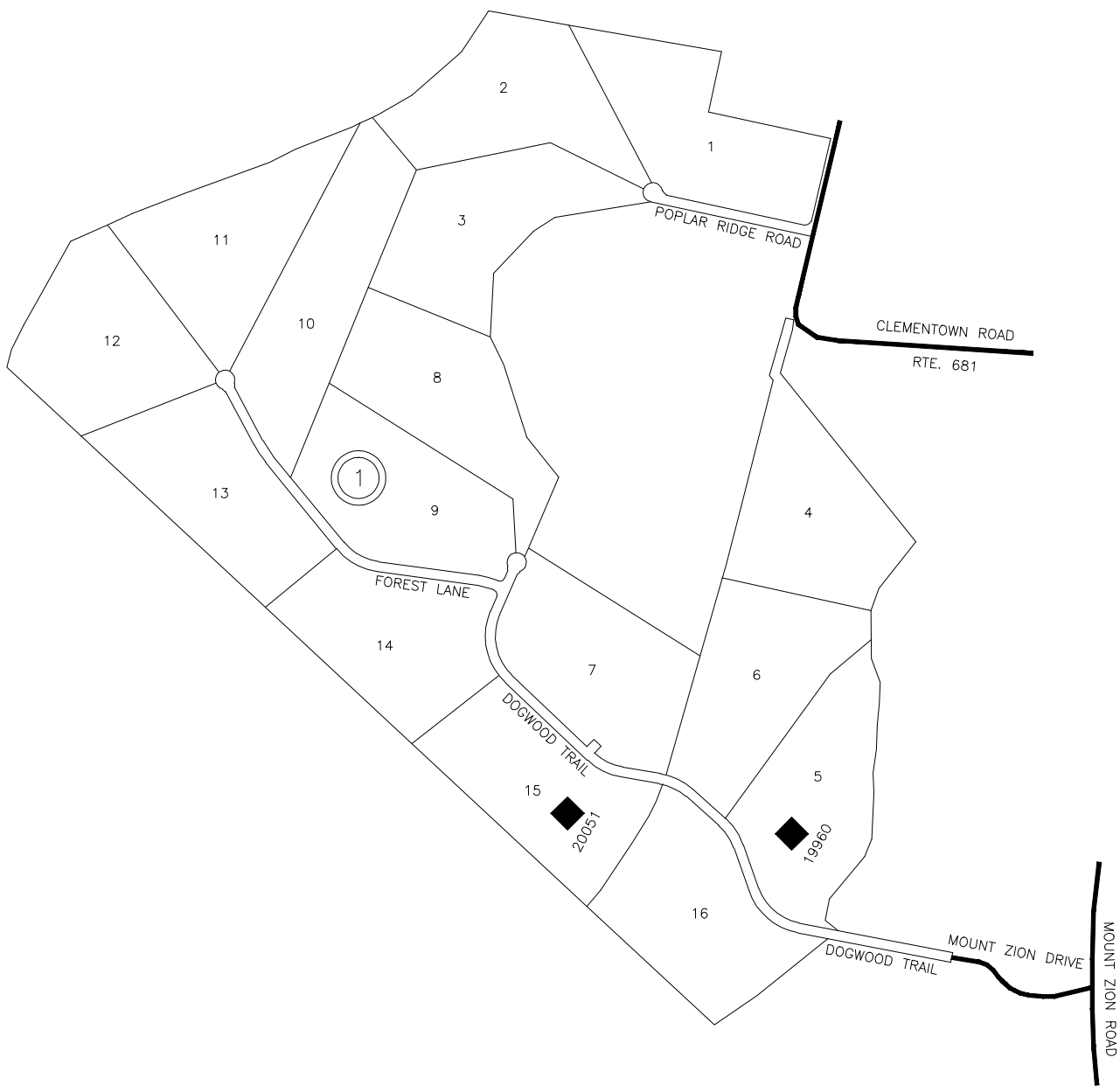

(1) HIDDEN FOREST AT TRUXILLO BEND
PC"C" SLIDE 92A, B, C, & D

200 0 200 400 600
GRAPHIC SCALE – FEET

GILES DISTRICT
LEIGH DISTRICT

INSERT 29B

AMELIA COUNTY

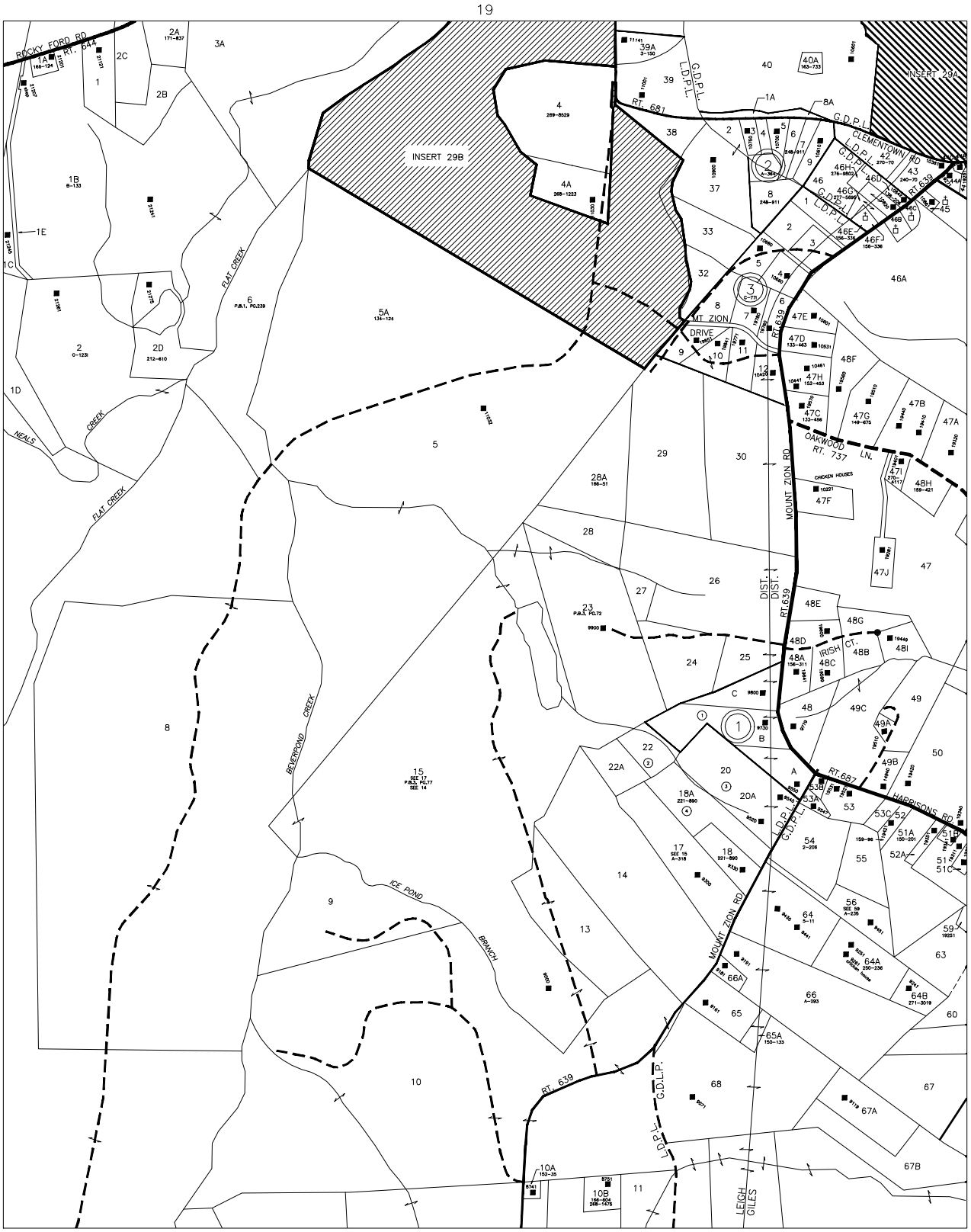

GRAPHIC SCALE - FEET

GILES DISTRICT
LEIGH DISTRICT

SECTION 29

AMELIA COUNTY

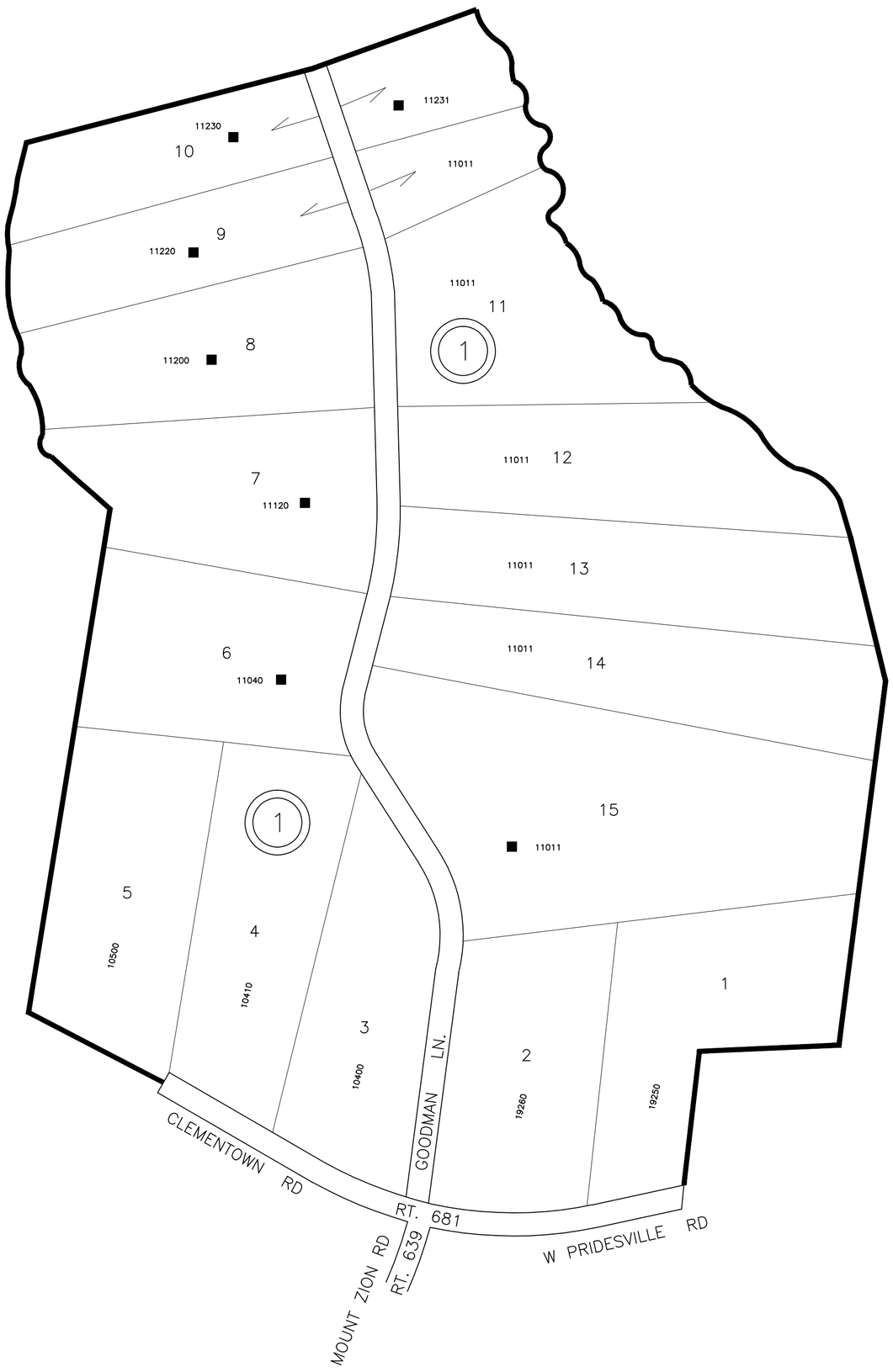

(1) PLAT OF SURVEY SHOWING PROPERTY TO BE ACQUIRED BY DAVID F. FREEMAN

200 0 200 400 600
GRAPHIC SCALE - FEET

GILES DISTRICT

INSERT 29A

AMELIA COUNTY

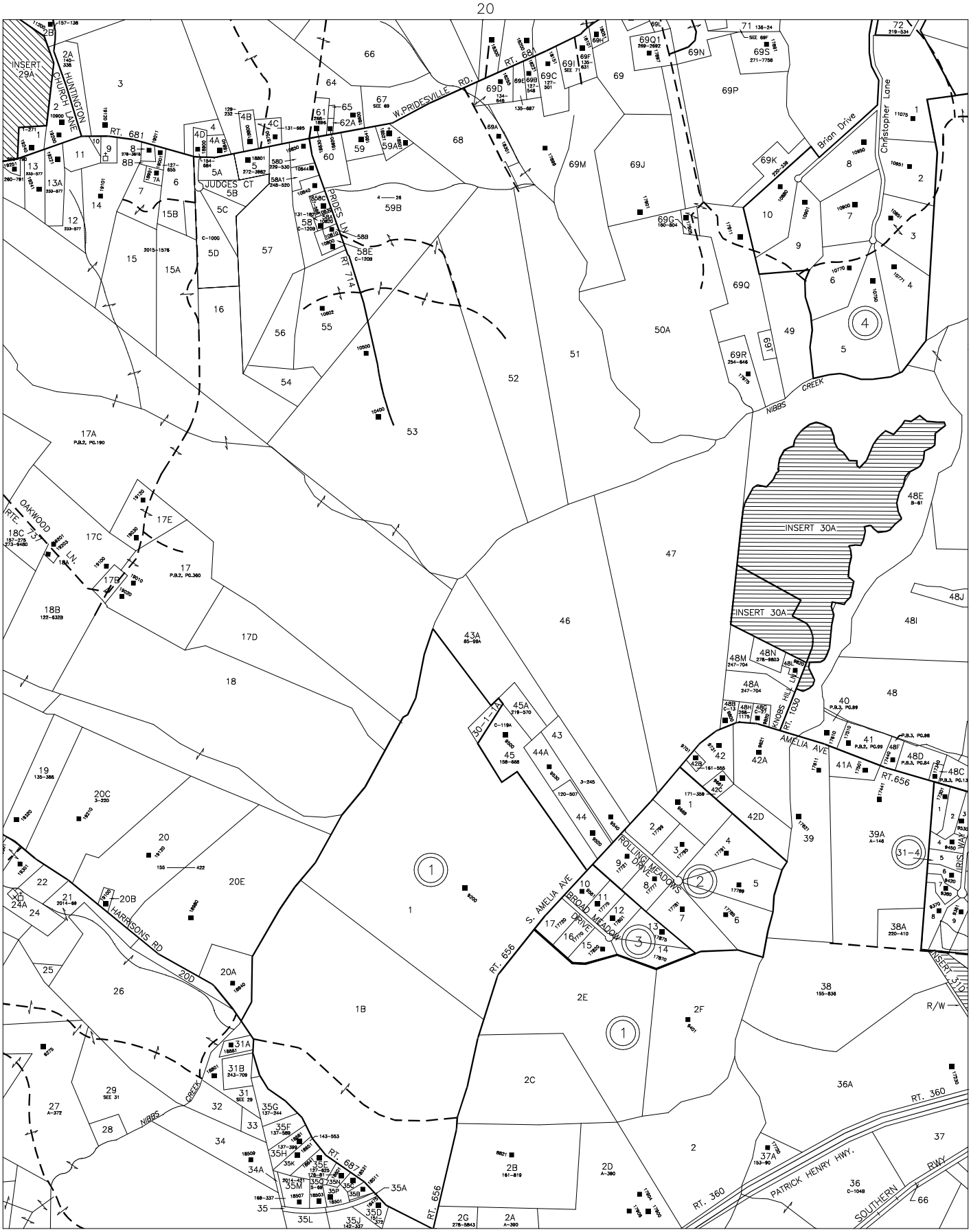

600 0 600 1200 1800
GRAPHIC SCALE – FEET

GILES DISTRICT

SECTION 30

AMELIA COUNTY

1 SCOTTS KNOB SUBDIVISION

2 WINDSOR OAKS

300 0 300 600 900
GRAPHIC SCALE – FEET

GILES DISTRICT

INSERT 30A

AMELIA COUNTY

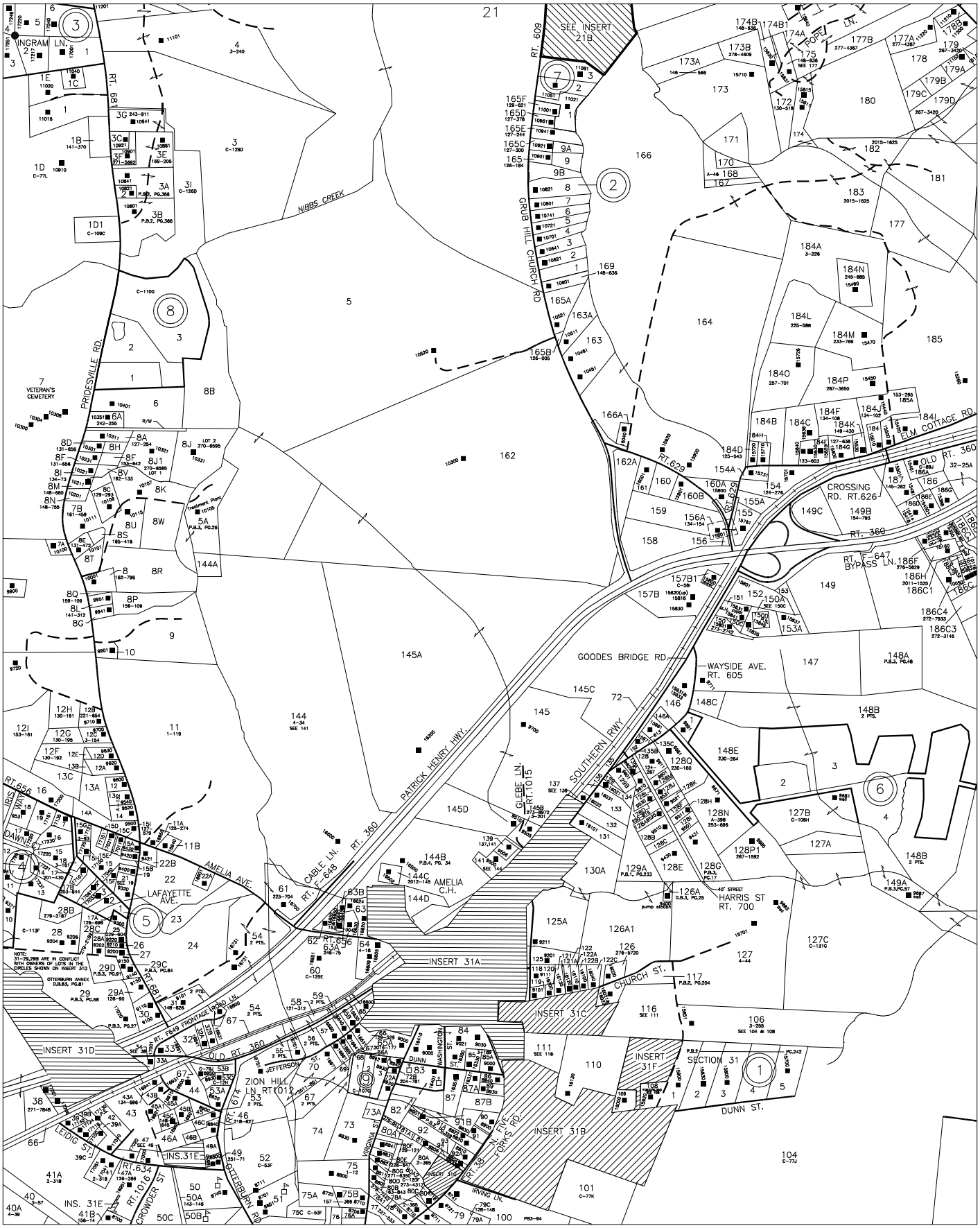

42

GILES DISTRICT

600 0 600 1200 1800
GRAPHIC SCALE – FEET

SECTION 31

AMELIA COUNTY

300 0 300 600 900
GRAPHIC SCALE – FEET

GILES DISTRICT

INSERT 31A

AMELIA COUNTY

(1) P.B.1, PG. 267

(2) P.B.2, PG. 194

(3) ACREAGES & LOTS P CAB. A–252

(4) DEEKINS S.D. – P.B.3, PG. 4

(5) L.W. CLARKE PLAT – P.B.2, PG. 359

300 0 300 600 900
GRAPHIC SCALE – FEET

GILES DISTRICT

INSERT 31B

AMELIA COUNTY

(1) W.S. JACKSON LAND – P.B.2, PG. 204

(2) R.A. MARSHALL PROPERTY
P.B. 2, PG. 324

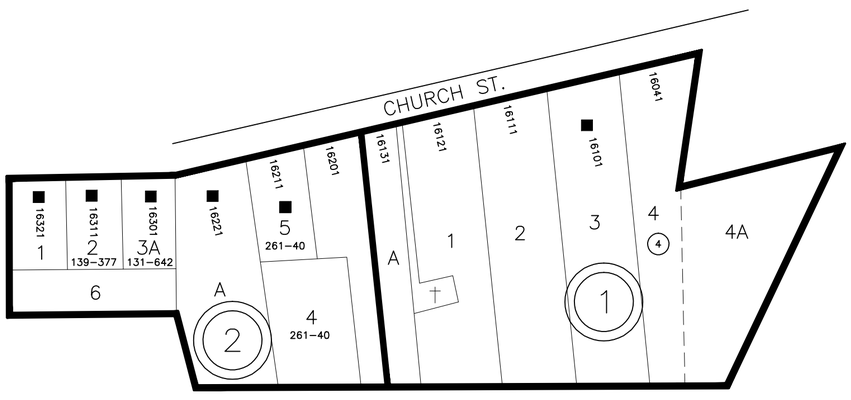

300 0 300 600 900
GRAPHIC SCALE – FEET

GILES DISTRICT

INSERT 31C

AMELIA COUNTY

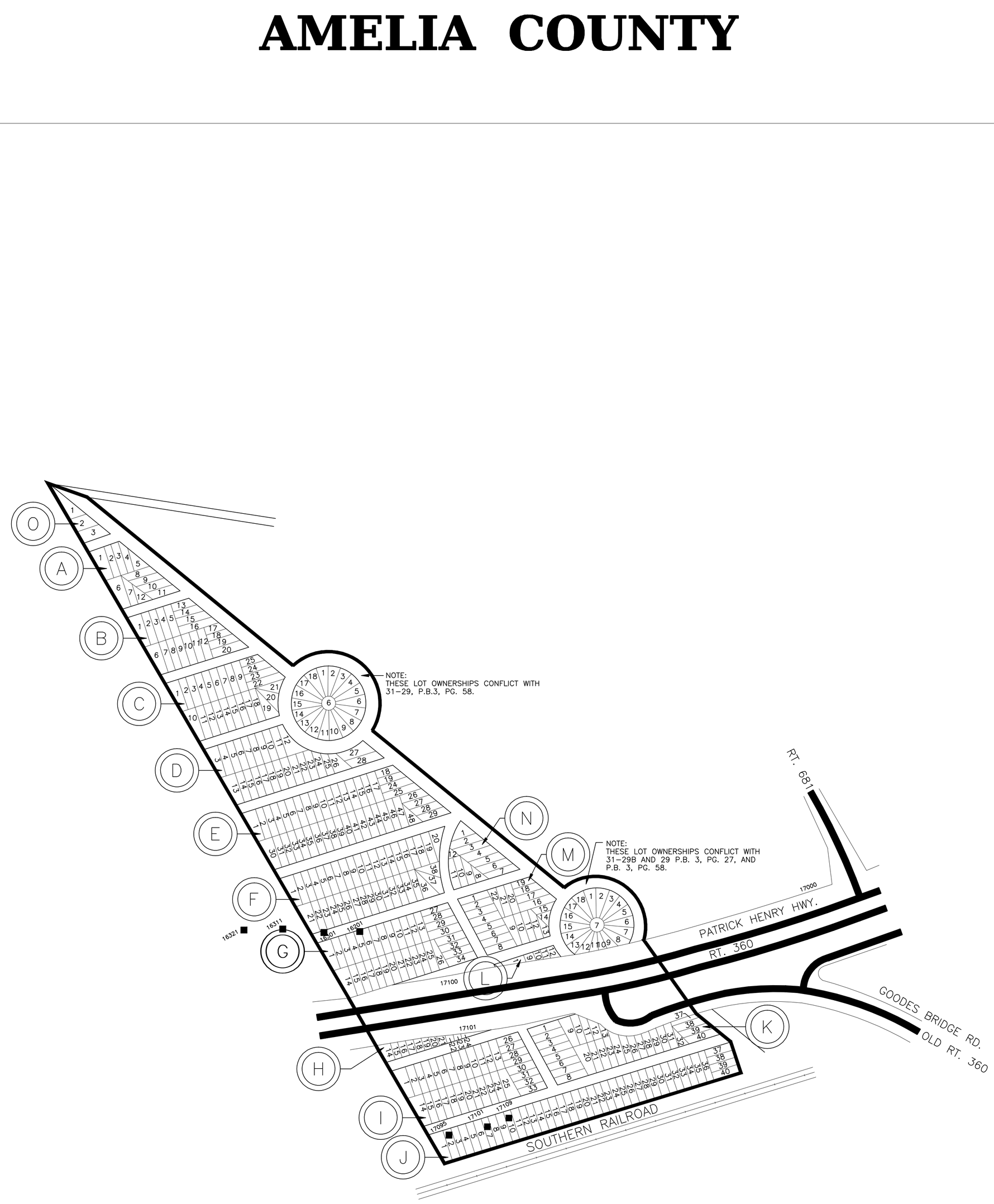

1 OTTERNBURN. ANNEX.
P.B. 3, PG. 81

300 0 300 600 900
GRAPHIC SCALE - FEET

GILES DISTRICT

INSERT 31D

AMELIA COUNTY

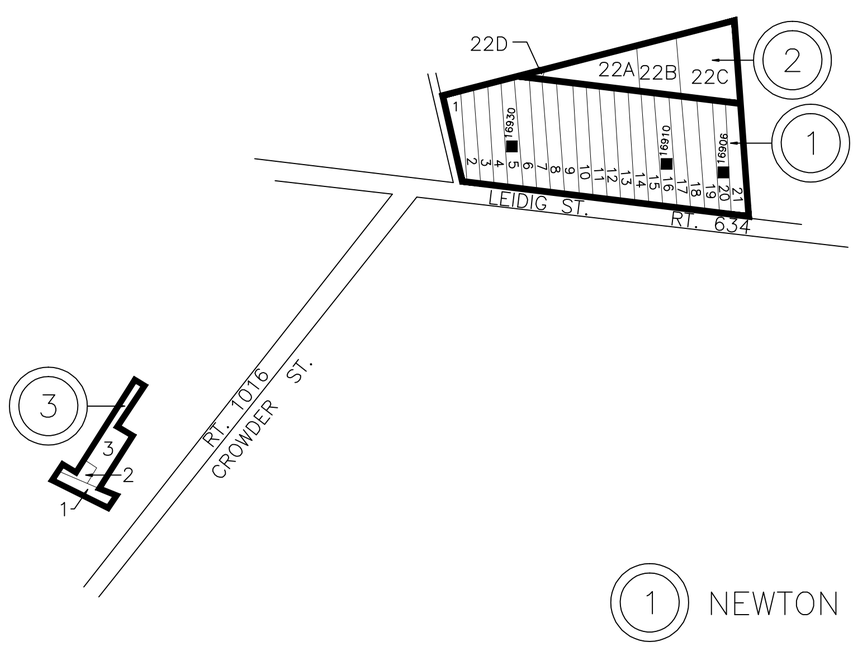

1 NEWTON PLAT – P.B.3, PG. 22

2 RESUB. LOT 22, NEWTON PLAT – P.B.3, PG. 44

3 ACREAGE PARCELS

300 0 300 600 900
GRAPHIC SCALE – FEET

GILES DISTRICT

INSERT 31E

AMELIA COUNTY

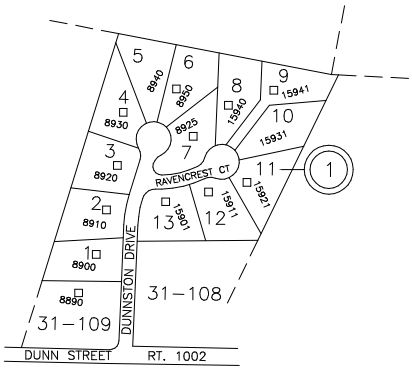

(1) DUNSTON FOREST – PC"C" SLIDE 54B

300 0 300 600 900
GRAPHIC SCALE – FEET

GILES DISTRICT

INSERT 31F

AMELIA COUNTY

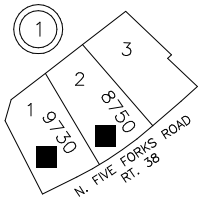

1 ACADEMY ESTATES – SECTION 1
PLAT CABINET "C" SLIDE 101G

300 0 300 600 900
GRAPHIC SCALE – FEET

GILES DISTRICT

INSERT 31G

AMELIA COUNTY

22

31

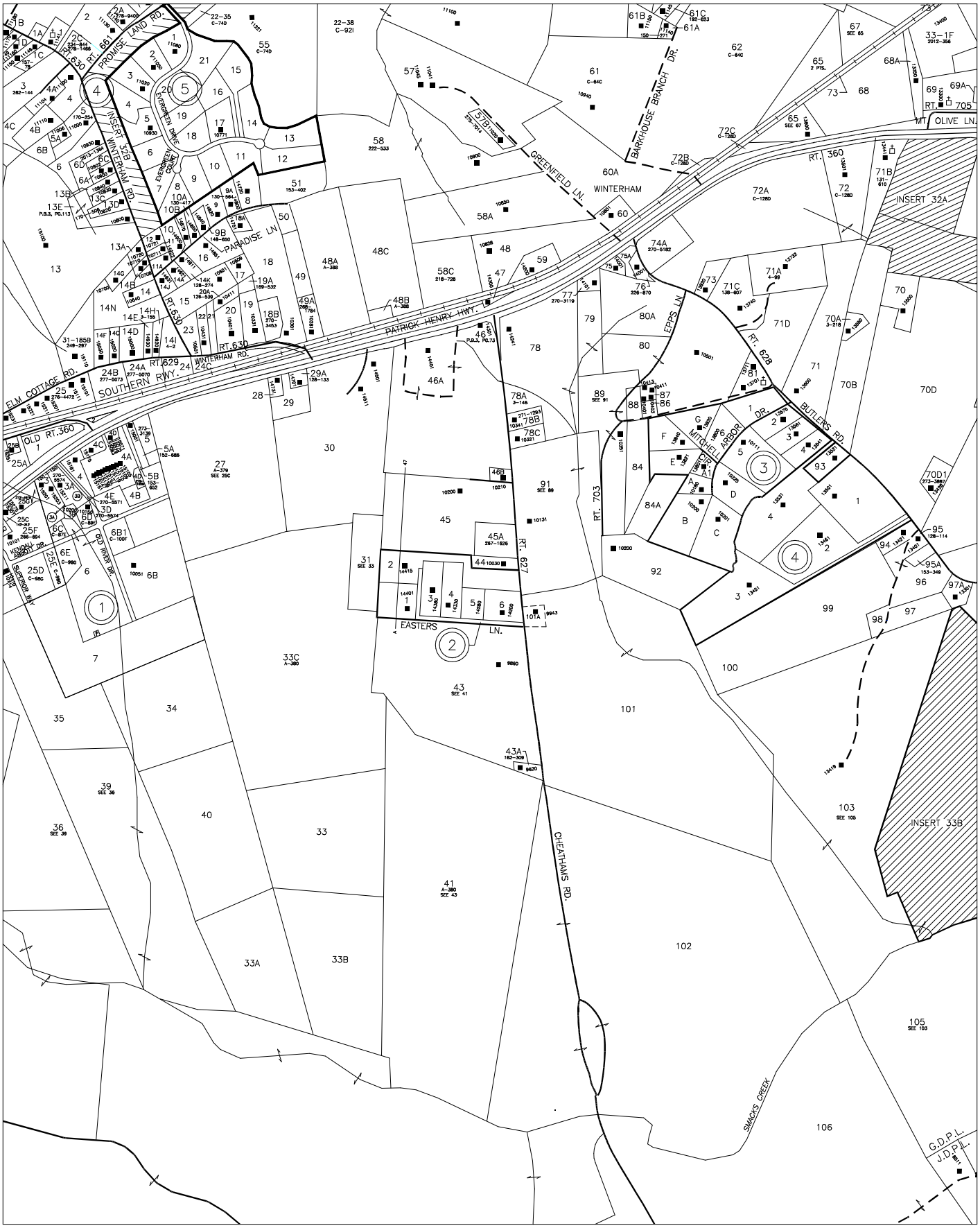

33

43

600 0 600 1200 1800
GRAPHIC SCALE – FEET

GILES DISTRICT

SECTION 32

AMELIA COUNTY

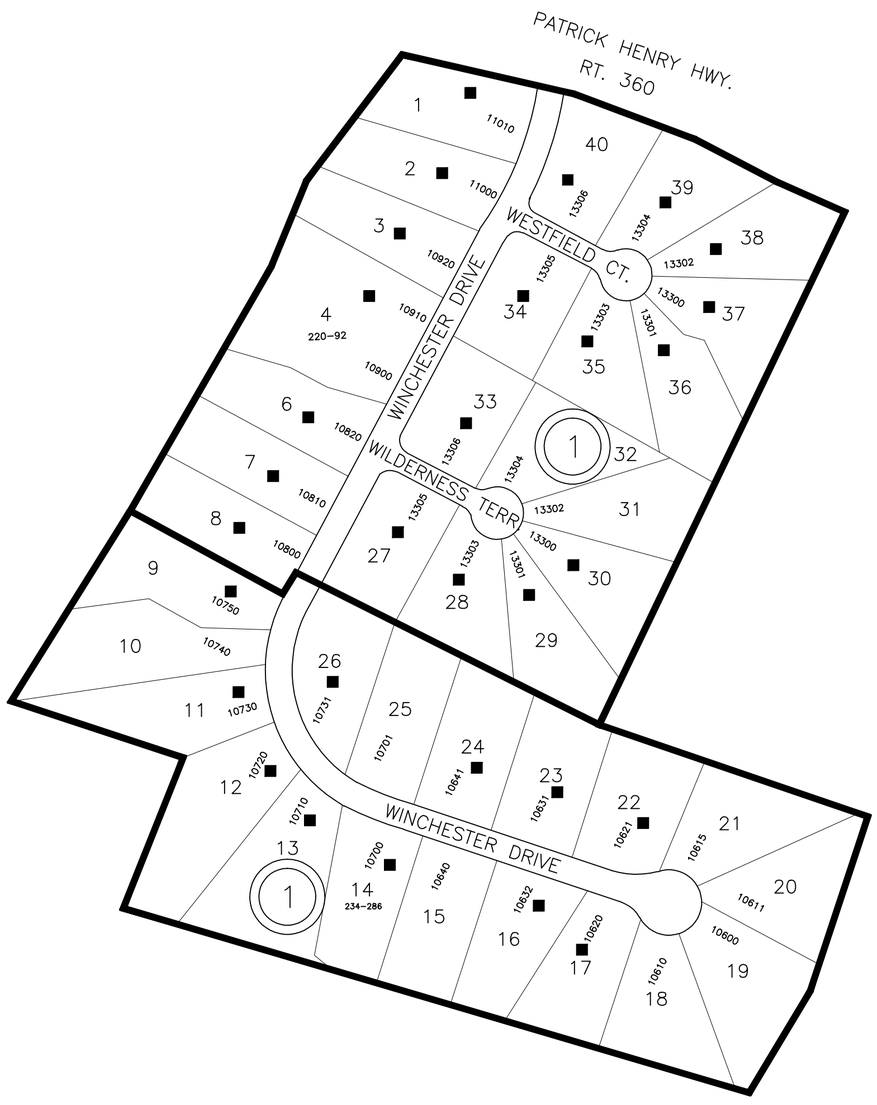

(1) WINTERHAM PLACE – D.B. ,PG. 596

200 0 200 400 600
GRAPHIC SCALE – FEET

GILES DISTRICT

INSERT 32A

AMELIA COUNTY

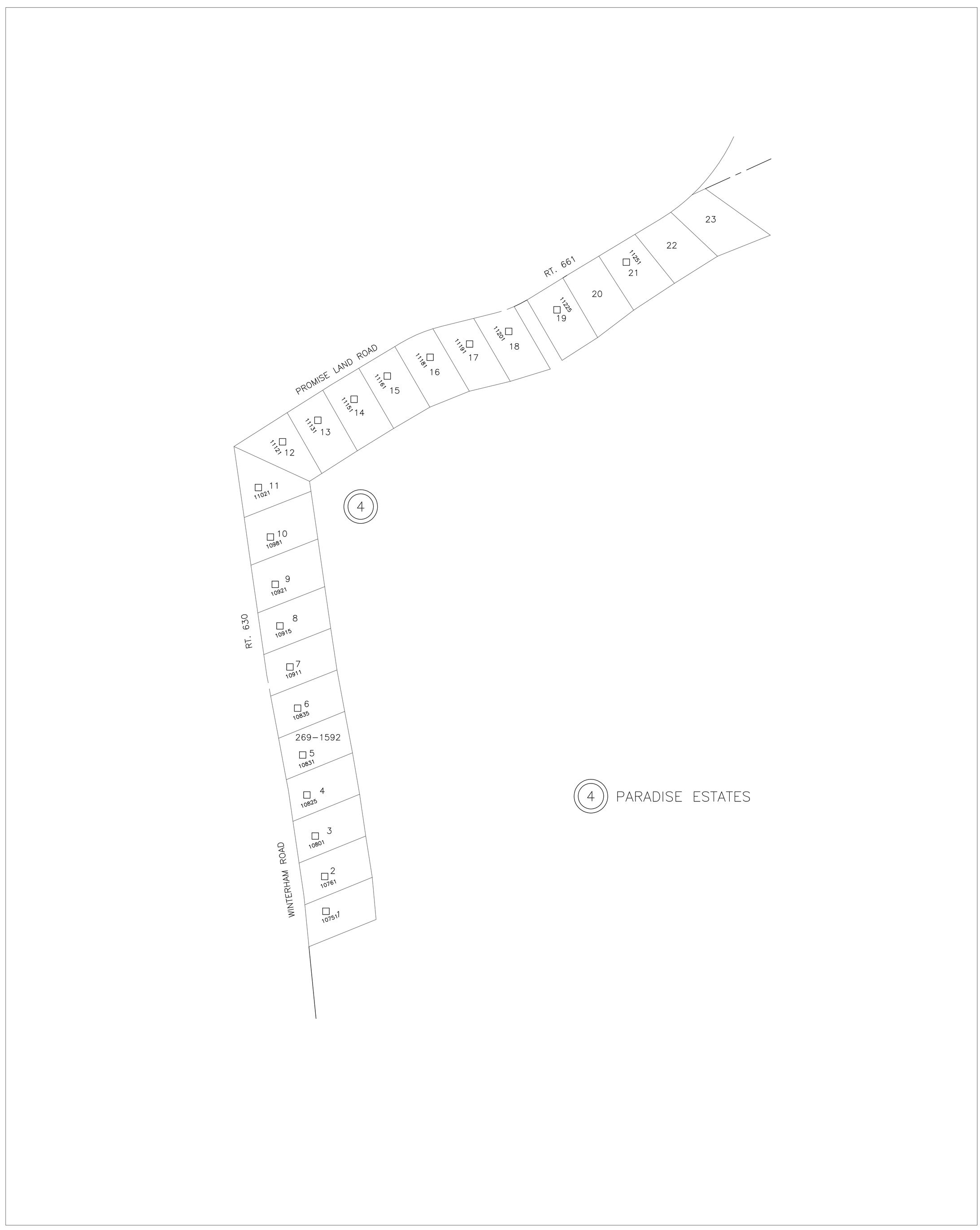

200 0 200 400 600
GRAPHIC SCALE - FEET

GILES DISTRICT

INSERT 32B

AMELIA COUNTY

GILES DISTRICT
JACKSON DISTRICT

SECTION 33

AMELIA COUNTY

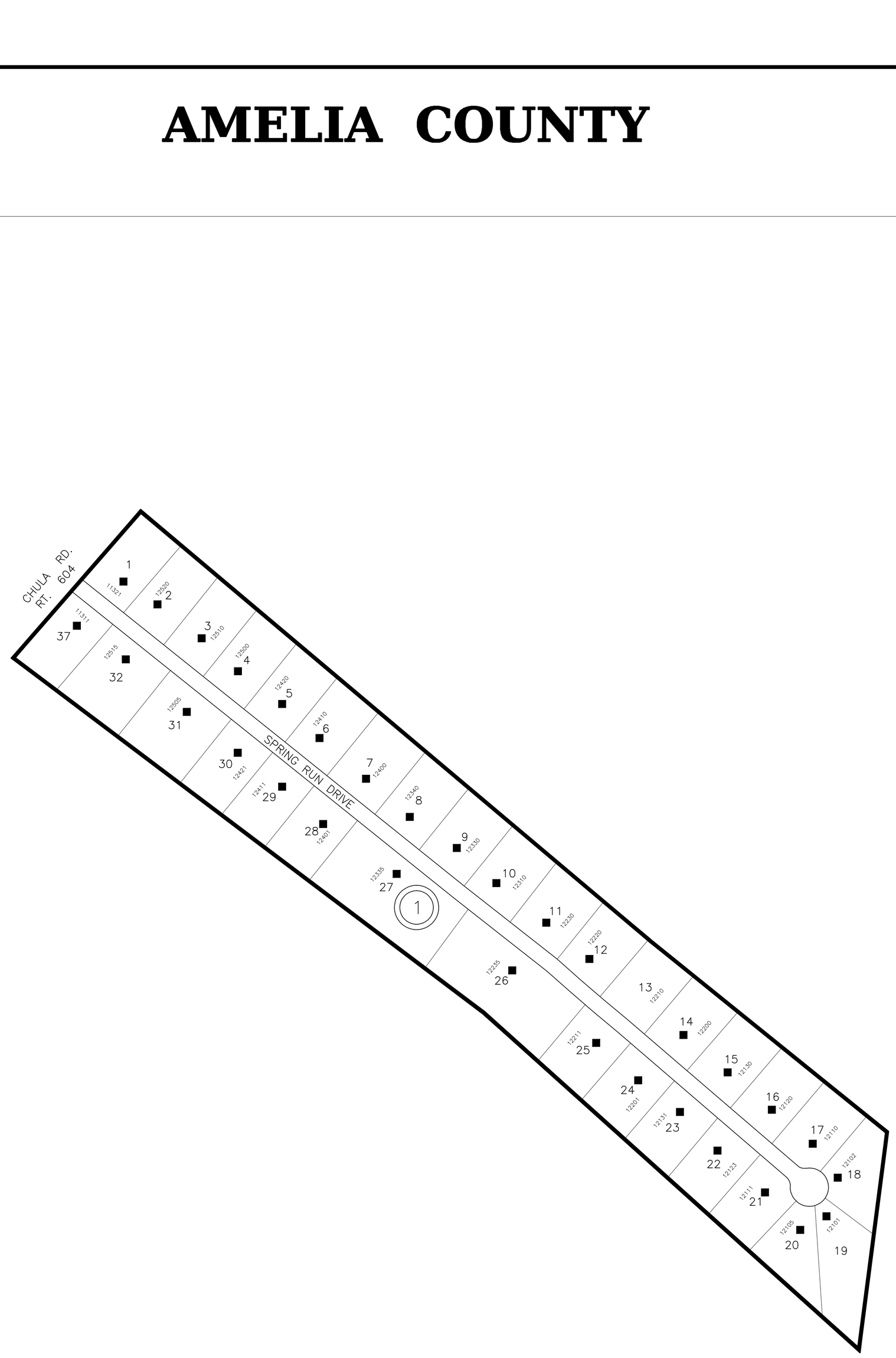

300 0 300 600 900
GRAPHIC SCALE – FEET

GILES DISTRICT

INSERT 33A

AMELIA COUNTY

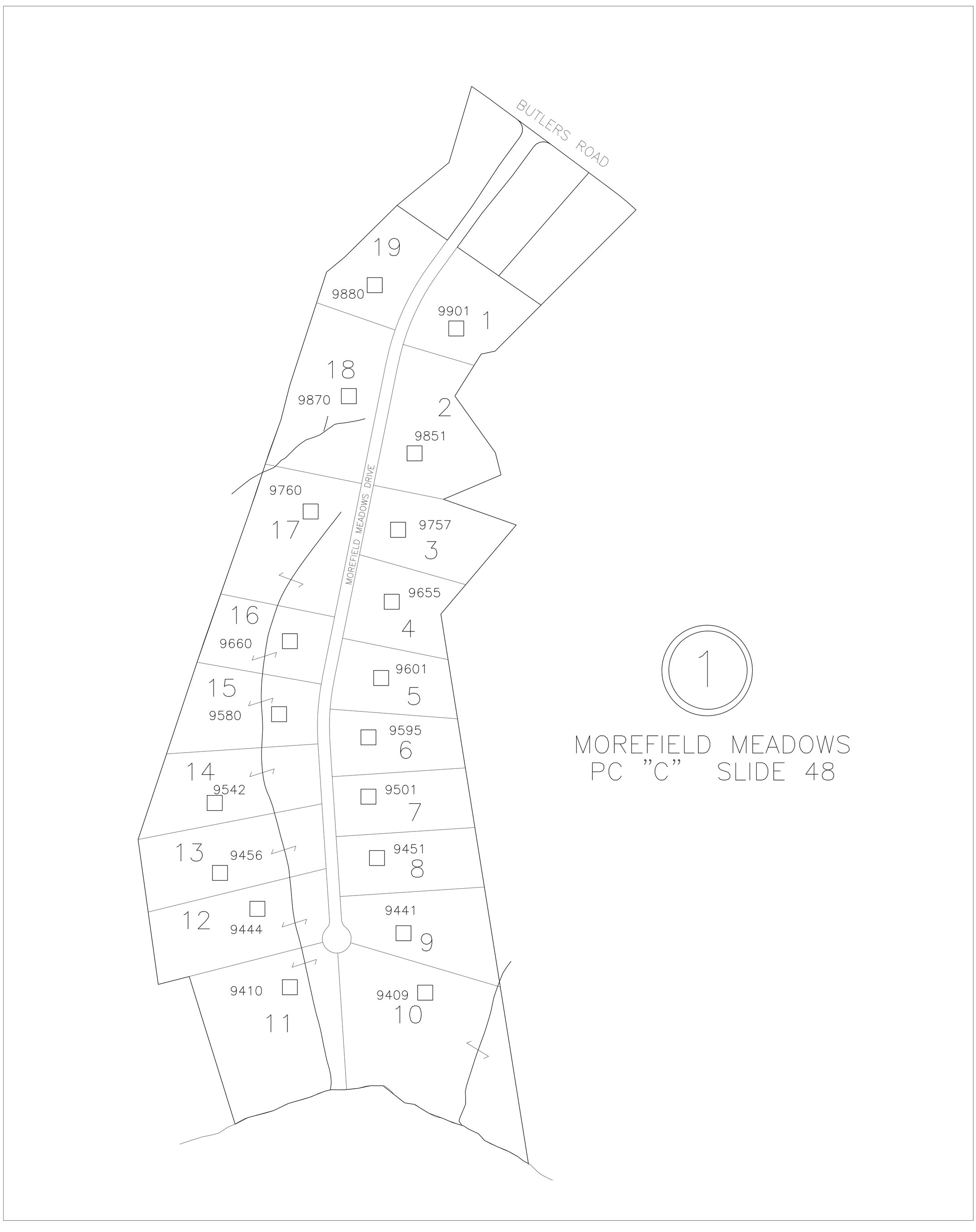

300 0 300 600 900
GRAPHIC SCALE – FEET

GILES DISTRICT

INSERT 33B

AMELIA COUNTY

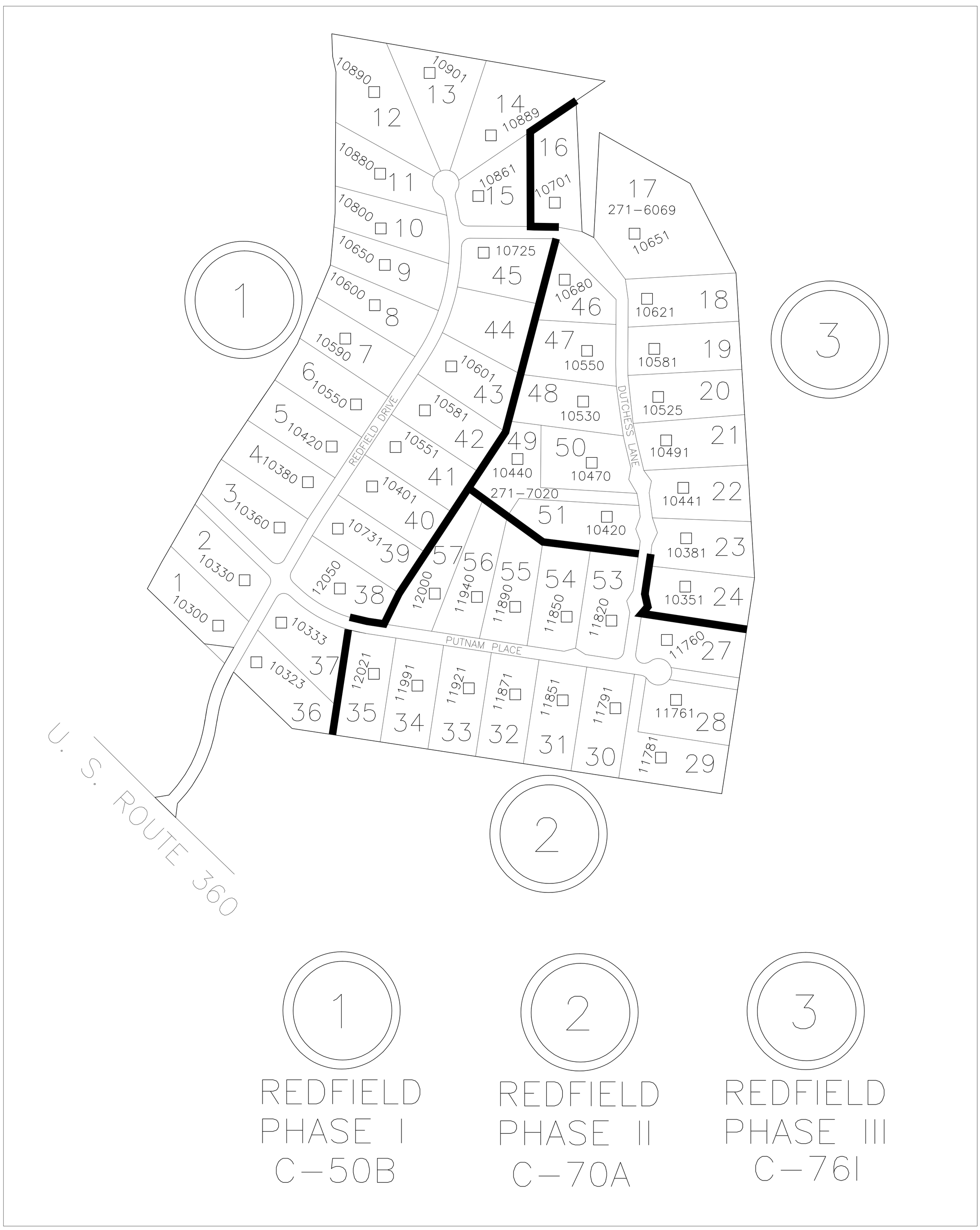

300 0 300 600 900
GRAPHIC SCALE - FEET

GILES DISTRICT

INSERT 33C

AMELIA COUNTY

1

REDFIELD SOUTH
SECTION 1

300 0 300 600 900
GRAPHIC SCALE – FEET

GILES DISTRICT

INSERT 33D

AMELIA COUNTY

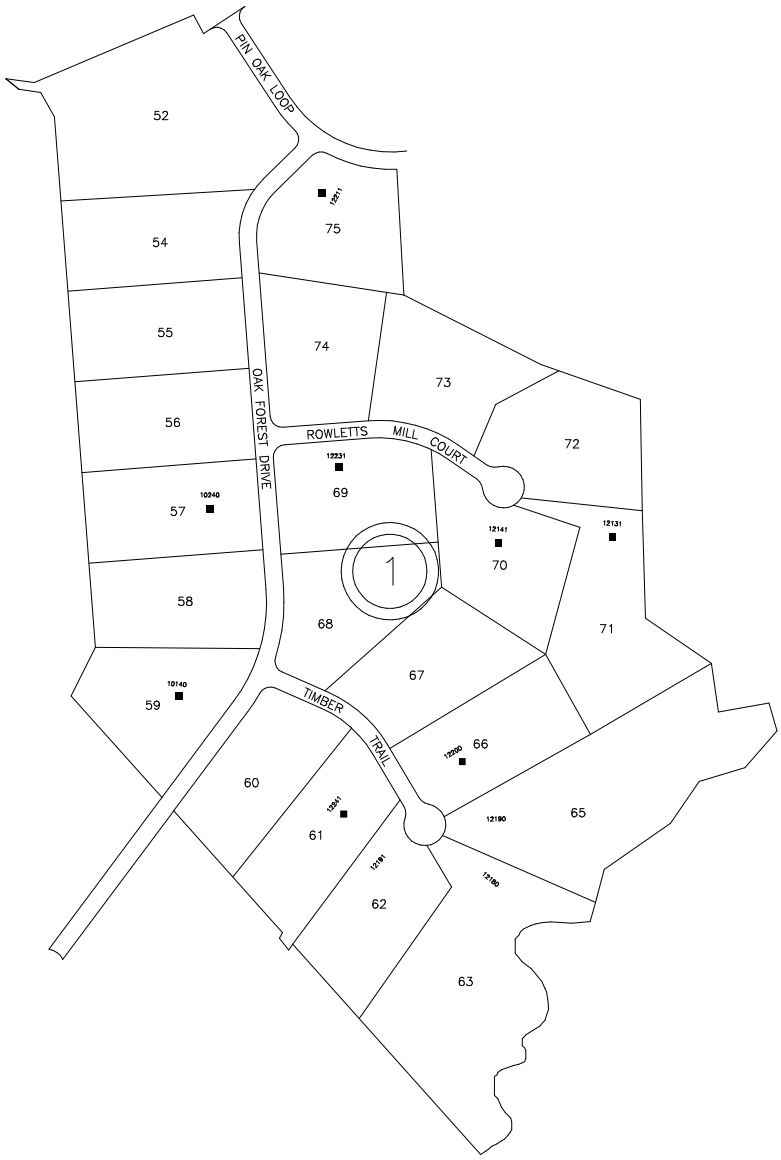

1

REDFIELD SOUTH SECTION 4

PLAT CABINET "C" SLIDE 99C-E

300 0 300 600 900

GRAPHIC SCALE - FEET

JACKSON DISTRICT

INSERT 33E

AMELIA COUNTY

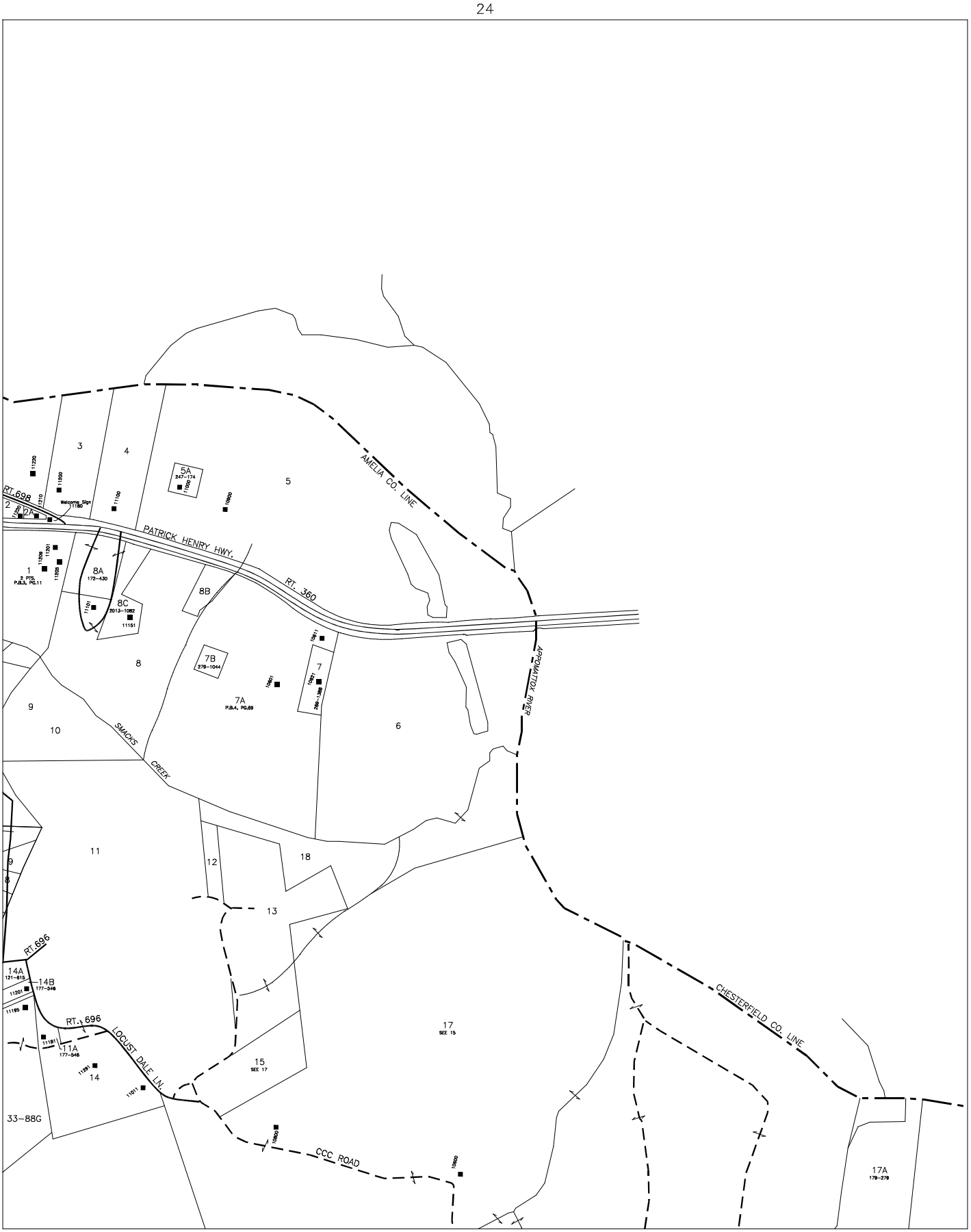

600 0 600 1200 1800
GRAPHIC SCALE - FEET

JACKSON DISTRICT

SECTION 34

AMELIA COUNTY



600 0 600 1200 1800
GRAPHIC SCALE - FEET

JACKSON DISTRICT

SECTION 35

AMELIA COUNTY

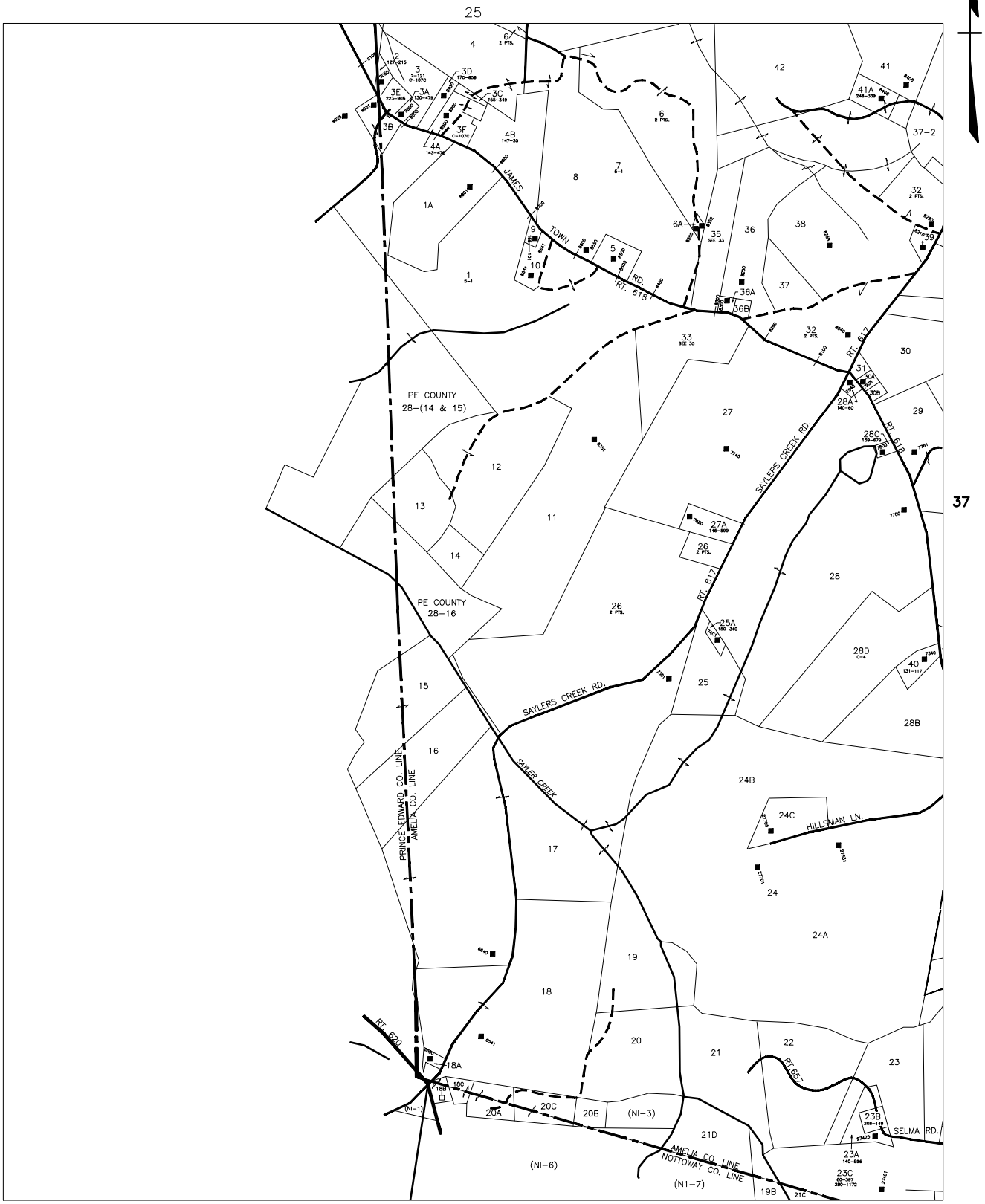

GRAPHIC SCALE - FEET

LEIGH DISTRICT

SECTION 36

AMELIA COUNTY

600 0 600 1200 1800
GRAPHIC SCALE - FEET

LEIGH DISTRICT

SECTION 37

AMELIA COUNTY

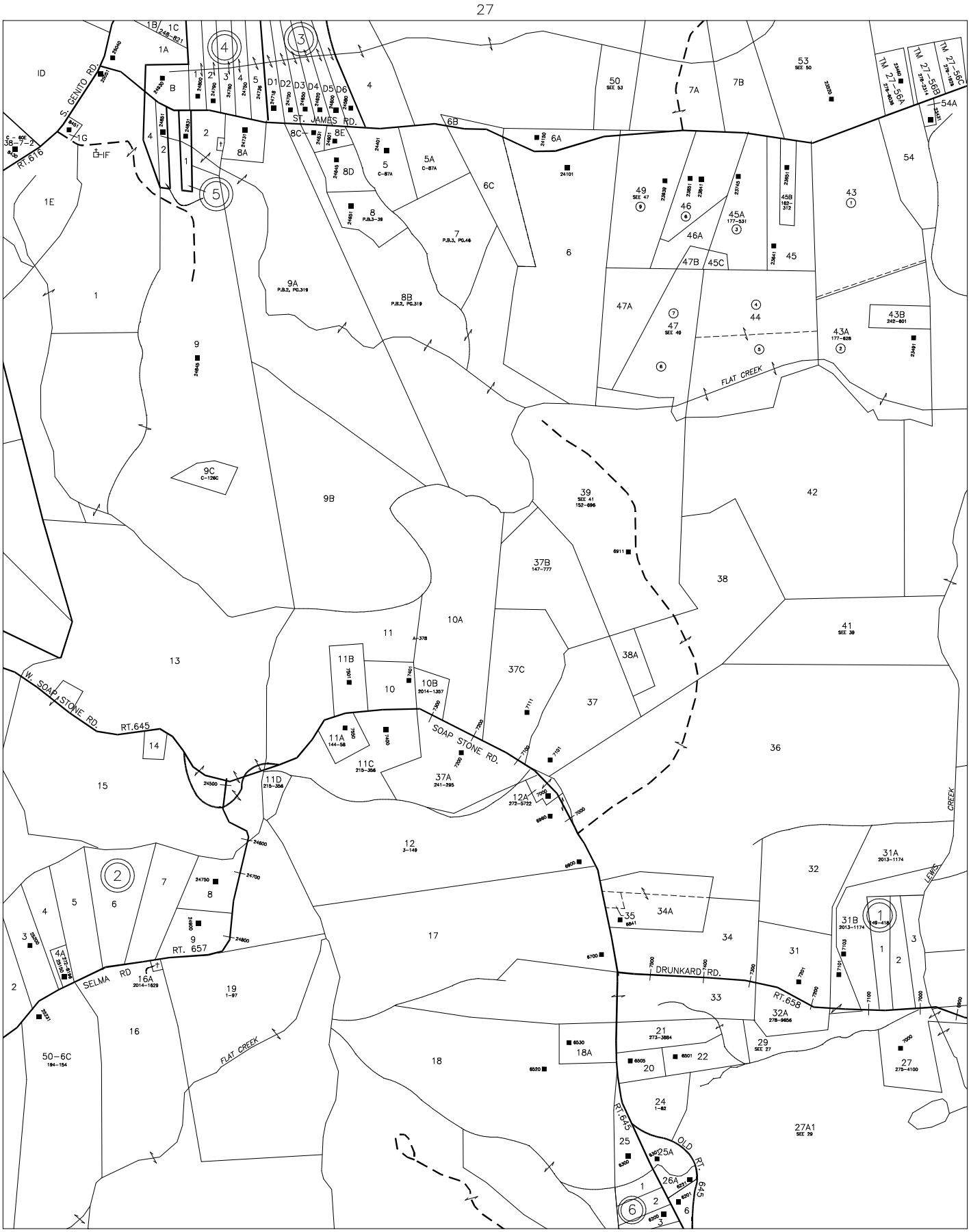

600 0 600 1200 1800
GRAPHIC SCALE – FEET

LEIGH DISTRICT

SECTION 38

AMELIA COUNTY

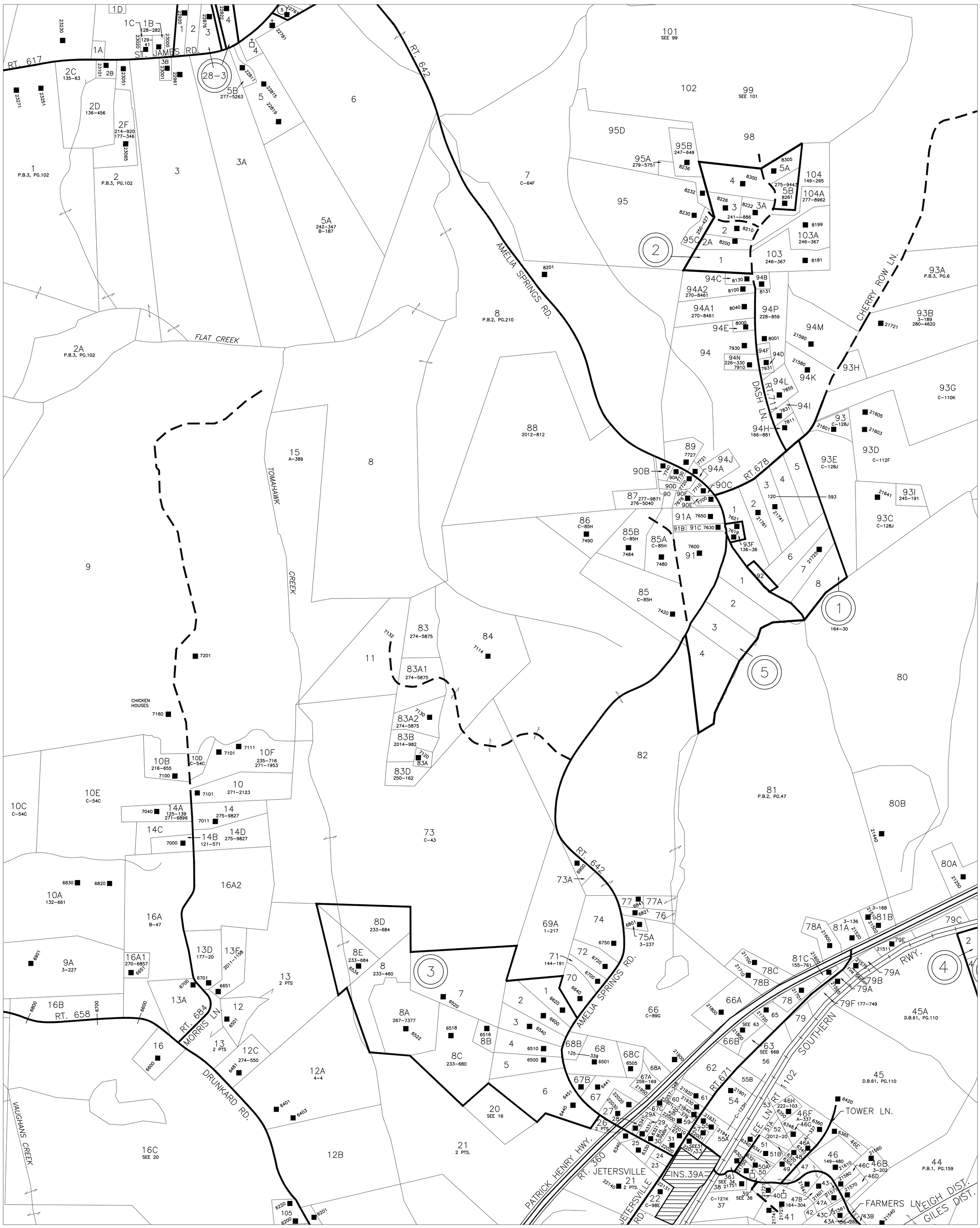

GRAPHIC SCALE – FEET
600 0 600 1200 1800

GILES DISTRICT
LEIGH DISTRICT

SECTION 39

AMELIA COUNTY

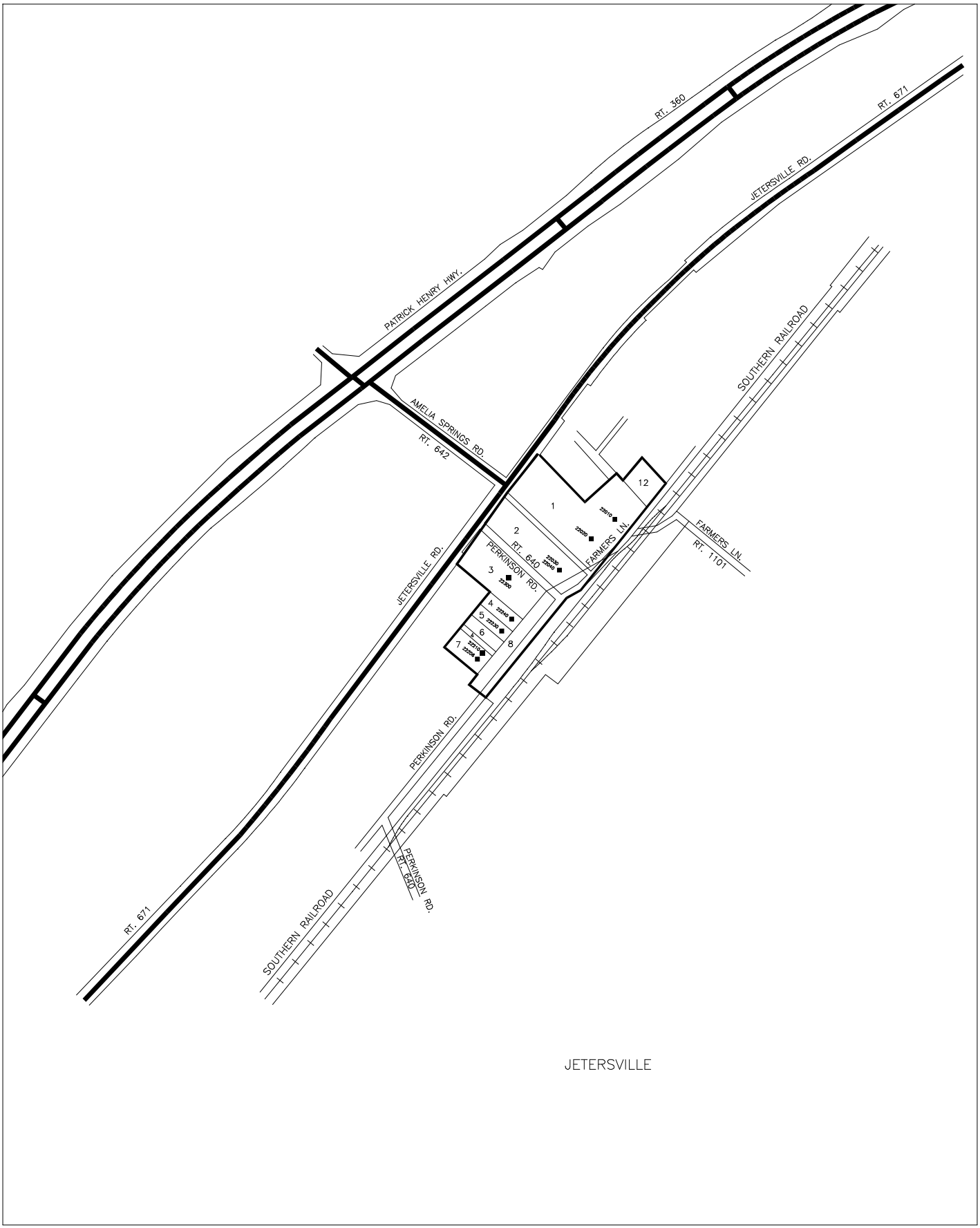

200 0 200 400 600
GRAPHIC SCALE – FEET

LEIGH DISTRICT

INSERT 39A

AMELIA COUNTY

29

39

41

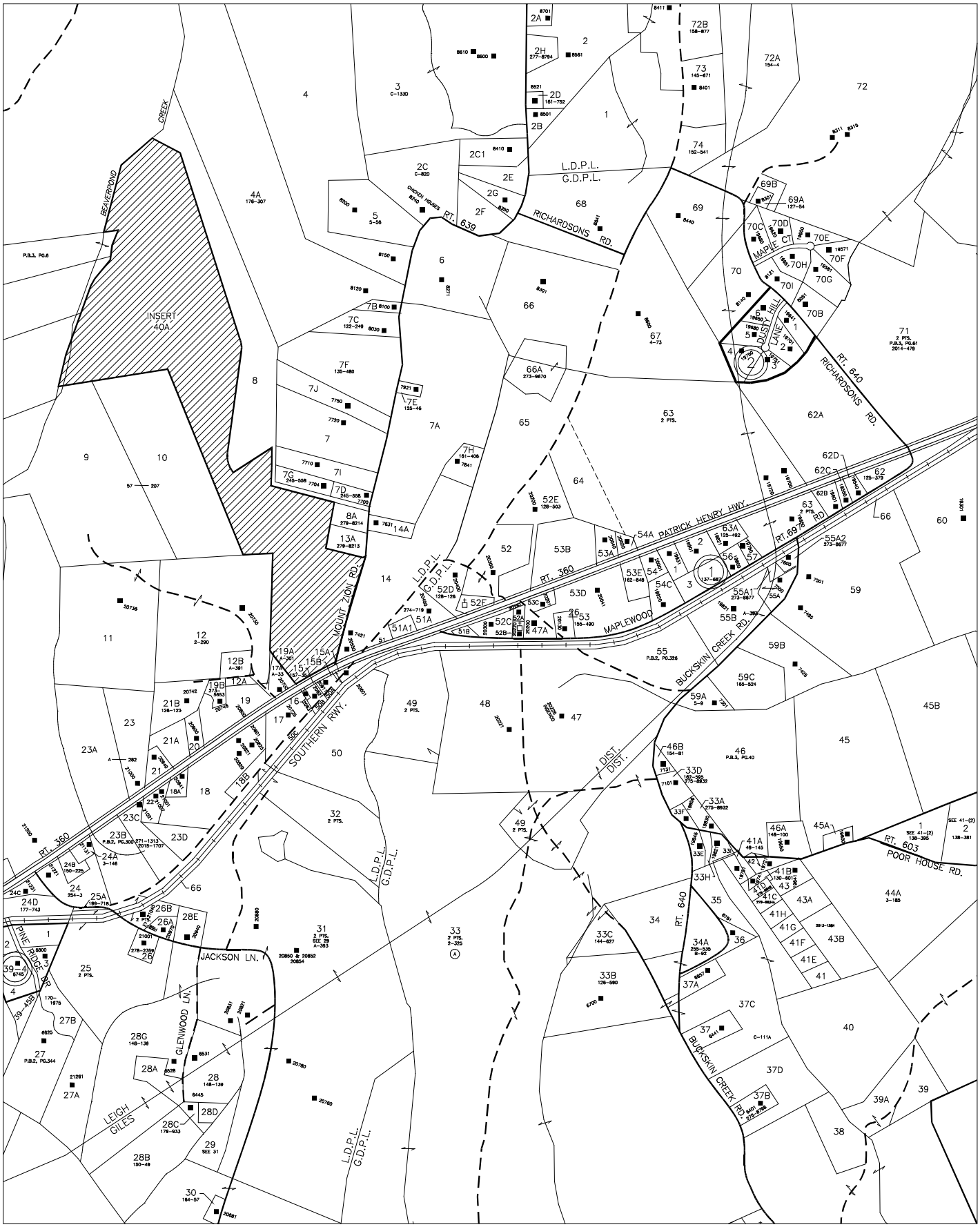

53

600 0 600 1200 1800

GRAPHIC SCALE – FEET

GILES DISTRICT
LEIGH DISTRICT

SECTION 40

AMELIA COUNTY

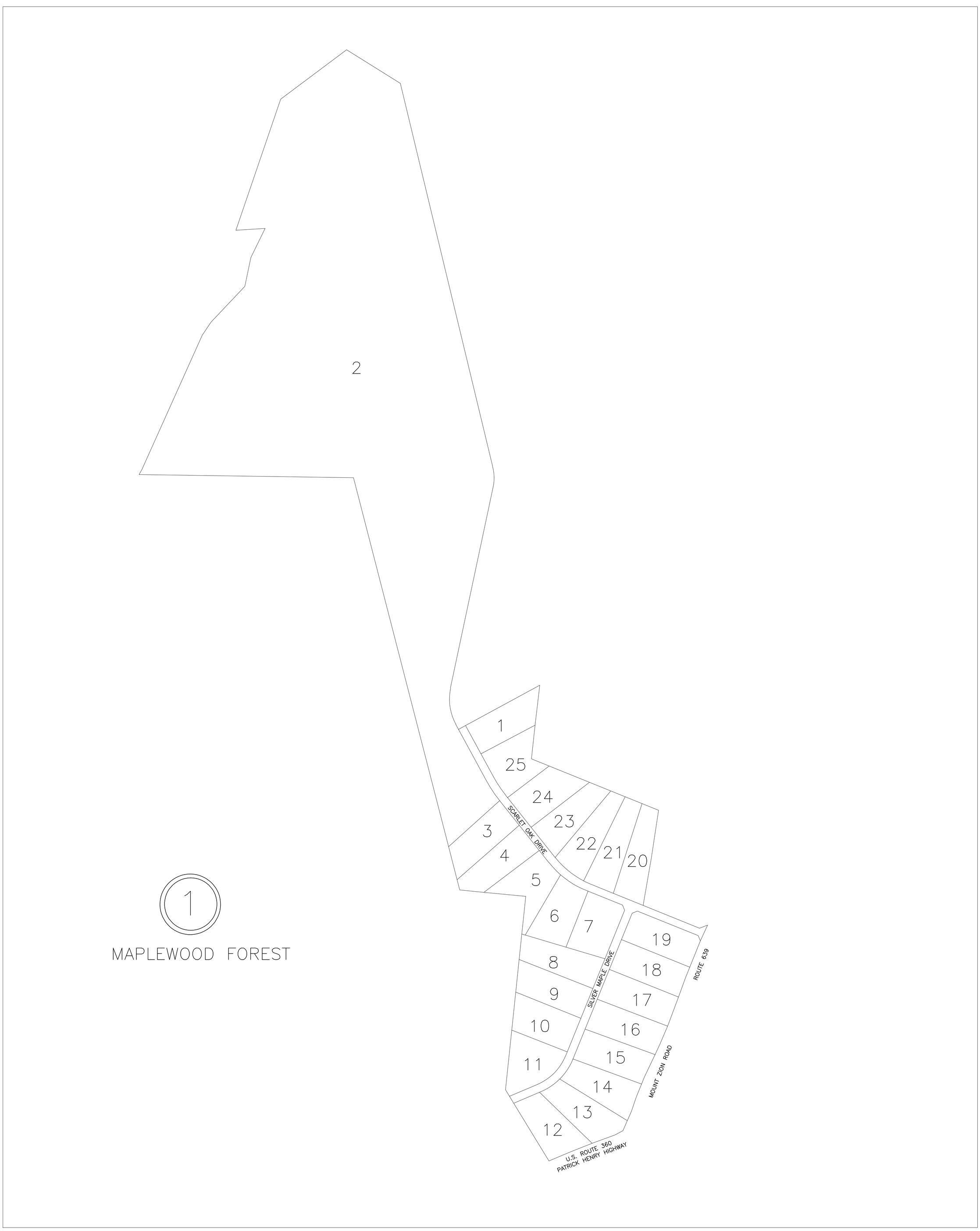

200 0 200 400 600
GRAPHIC SCALE – FEET

LEIGH DISTRICT

INSERT 40A

AMELIA COUNTY

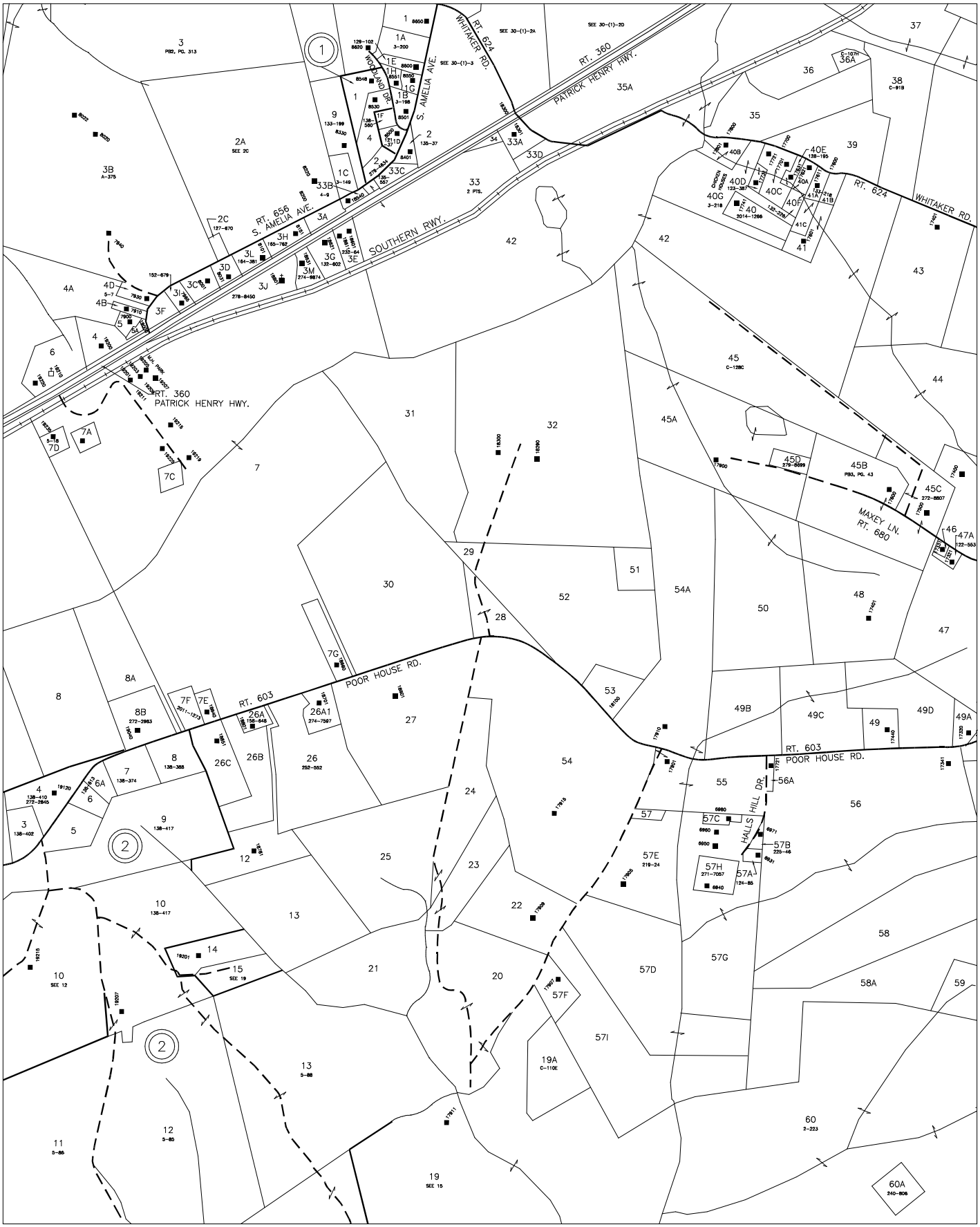

GILES DISTRICT

600 0 600 1200 1800
GRAPHIC SCALE – FEET

SECTION 41

AMELIA COUNTY

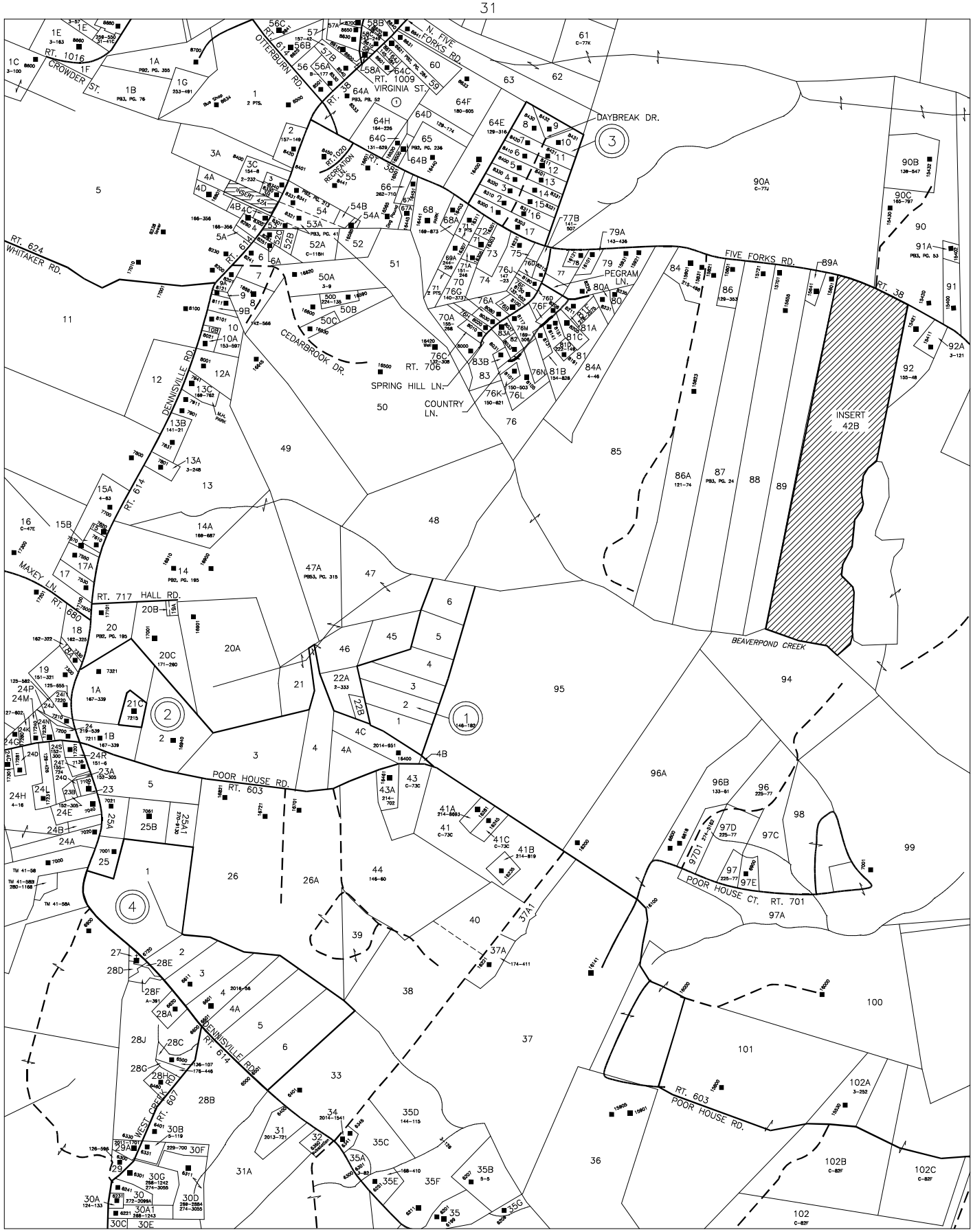

600 0 600 1200 1800
GRAPHIC SCALE – FEET

GILES DISTRICT

SECTION 42

AMELIA COUNTY

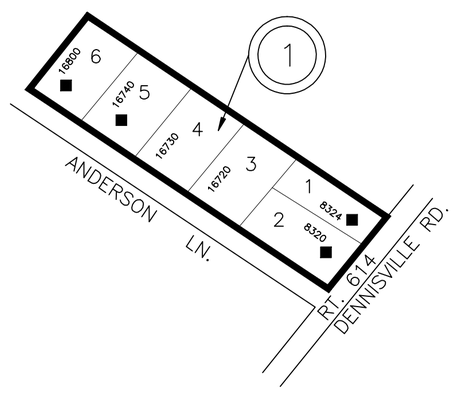

1 R. L. ANDERSON SUB.

200 0 200 400 600
GRAPHIC SCALE - FEET

GILES DISTRICT

INSERT 42A

AMELIA COUNTY

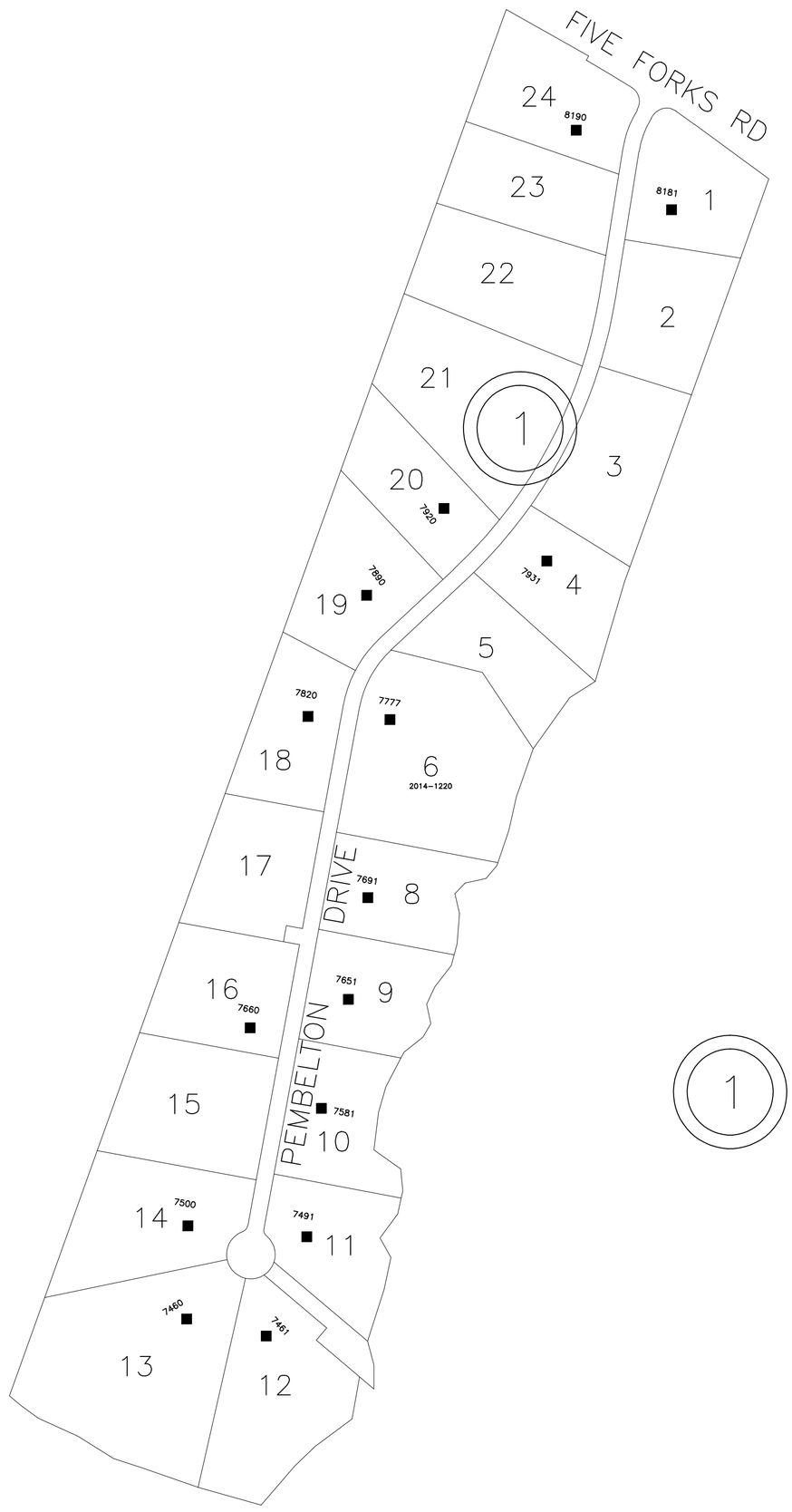

1 PEMBELTON LANDING

200 0 200 400 600
GRAPHIC SCALE - FEET

GILES DISTRICT

INSERT 42B

AMELIA COUNTY

600 0 600 1200 1800
GRAPHIC SCALE – FEET

GILES DISTRICT
JACKSON DISTRICT

SECTION 43

AMELIA COUNTY

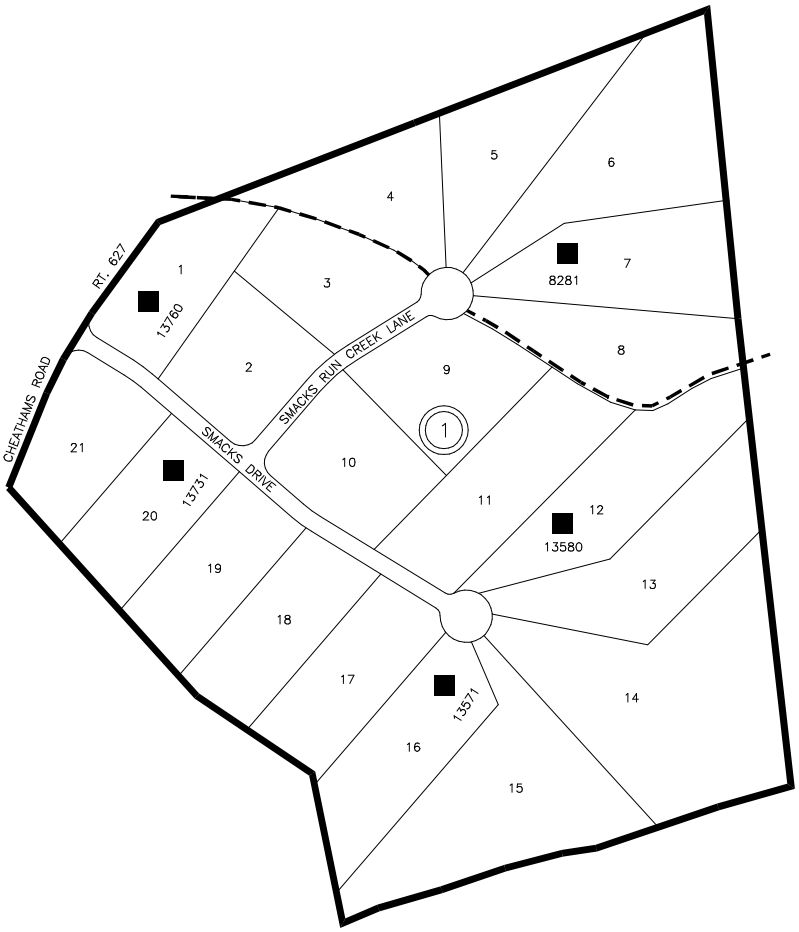

(1) SMACKS CREEK SUBD.
PLAT CABINET "C" SLIDE 96E–H

200 0 200 400 600
GRAPHIC SCALE – FEET

GILES DISTRICT
LEIGH DISTRICT

INSERT 43A

AMELIA COUNTY

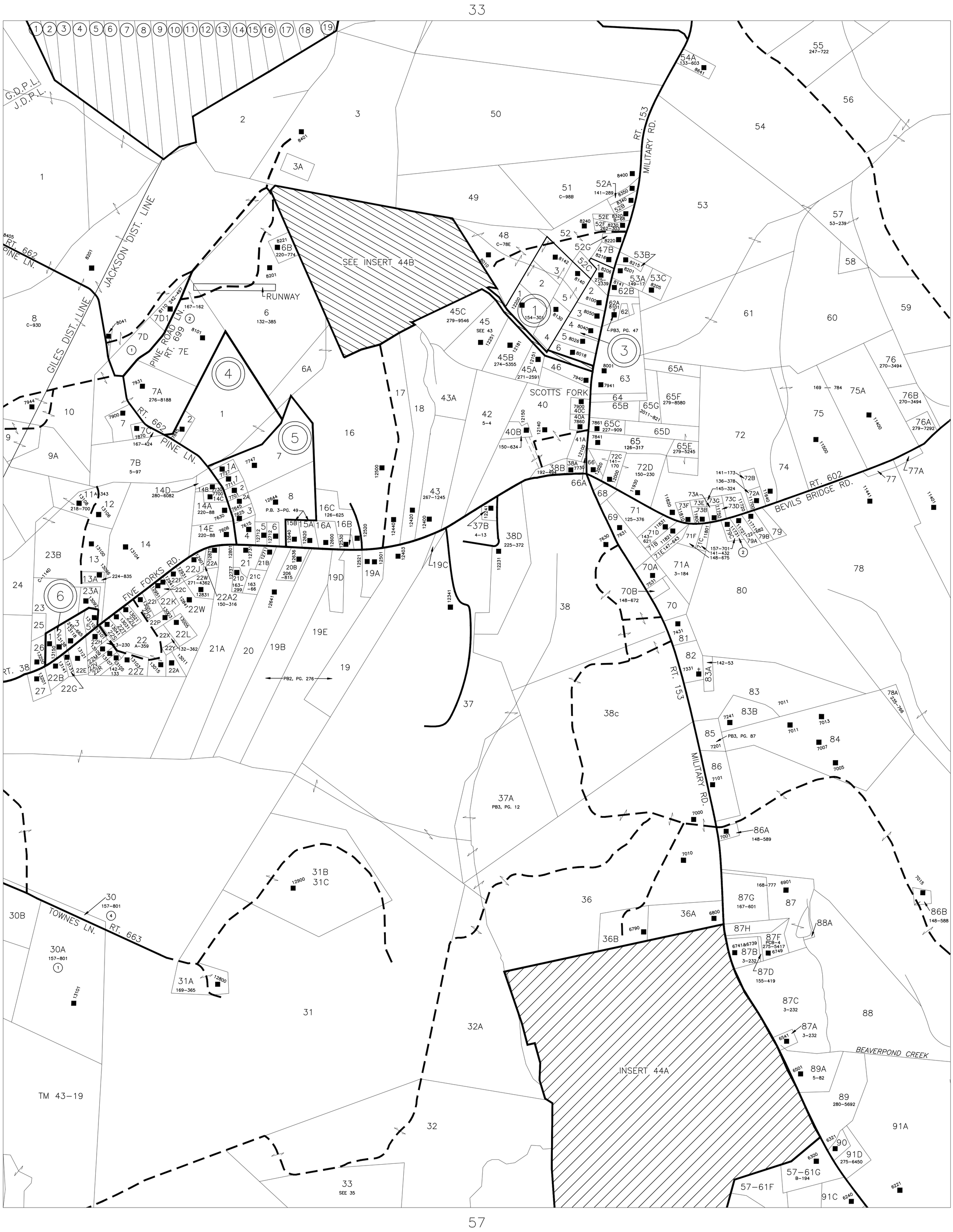

600 0 600 1200 1800
GRAPHIC SCALE - FEET

GILES DISTRICT
JACKSON DISTRICT

SECTION 44

AMELIA COUNTY

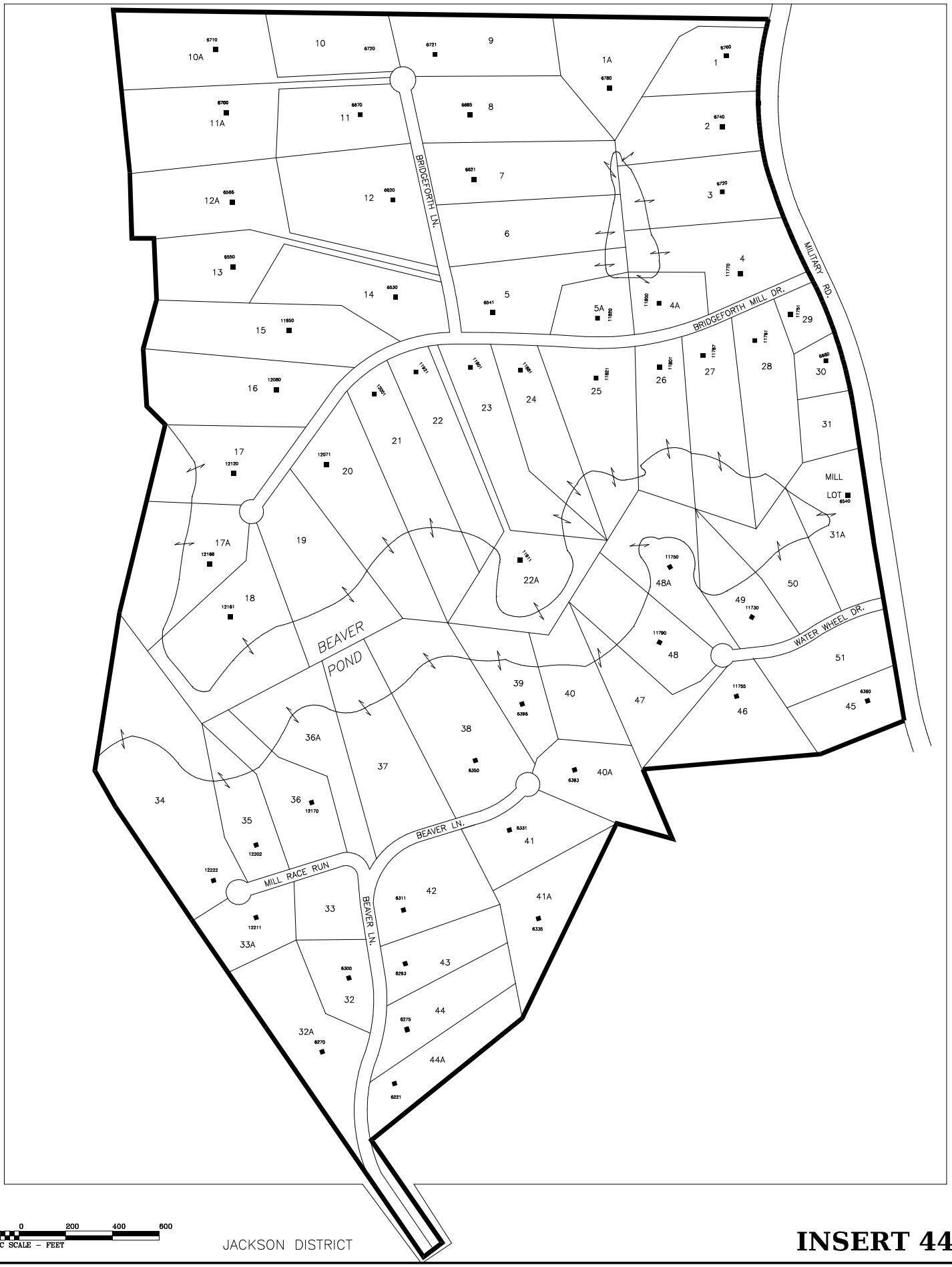

200 0 200 400 600
GRAPHIC SCALE – FEET

JACKSON DISTRICT

INSERT 44A

AMELIA COUNTY

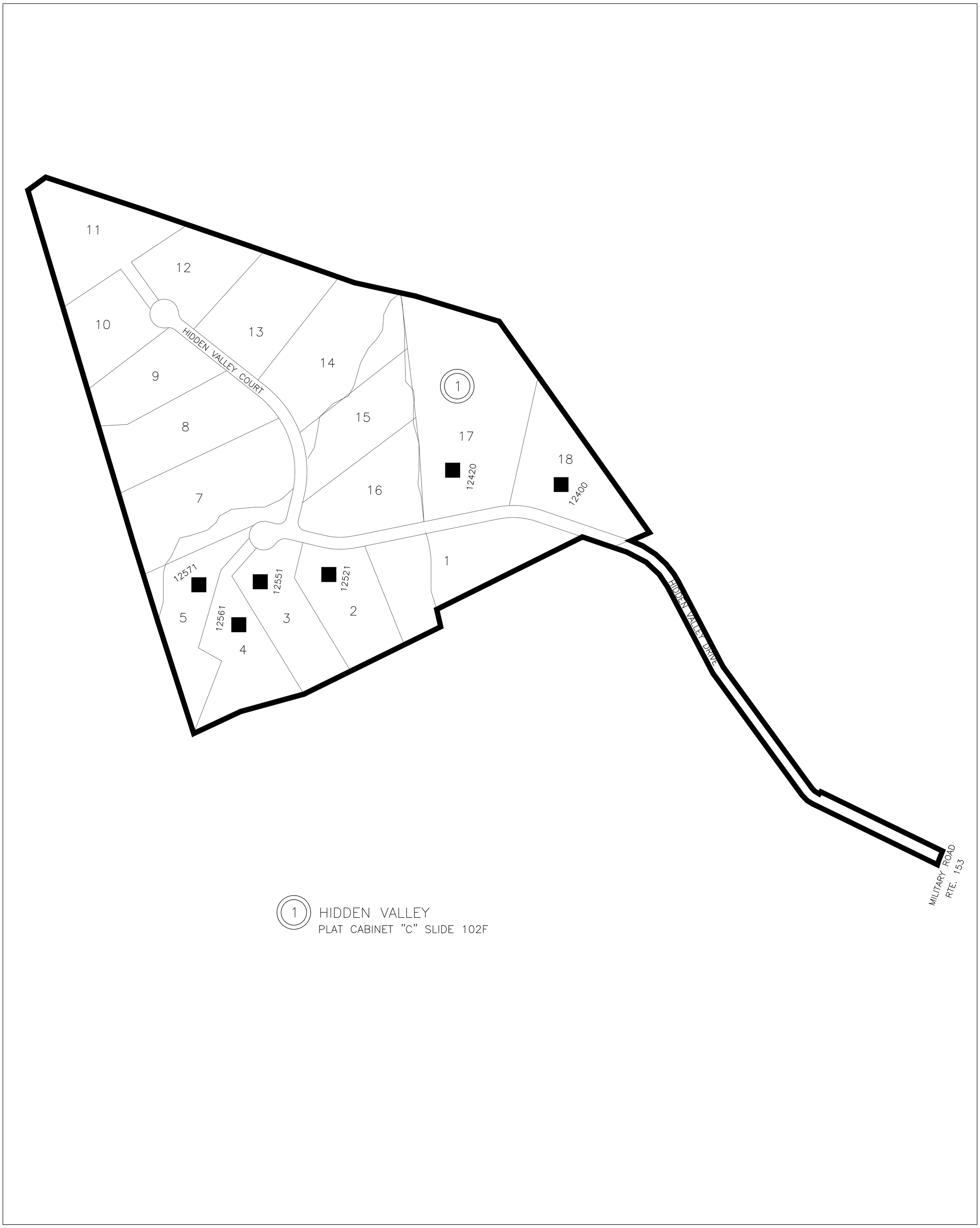

200 0 200 400 600
GRAPHIC SCALE – FEET

JACKSON DISTRICT

INSERT 44B

AMELIA COUNTY

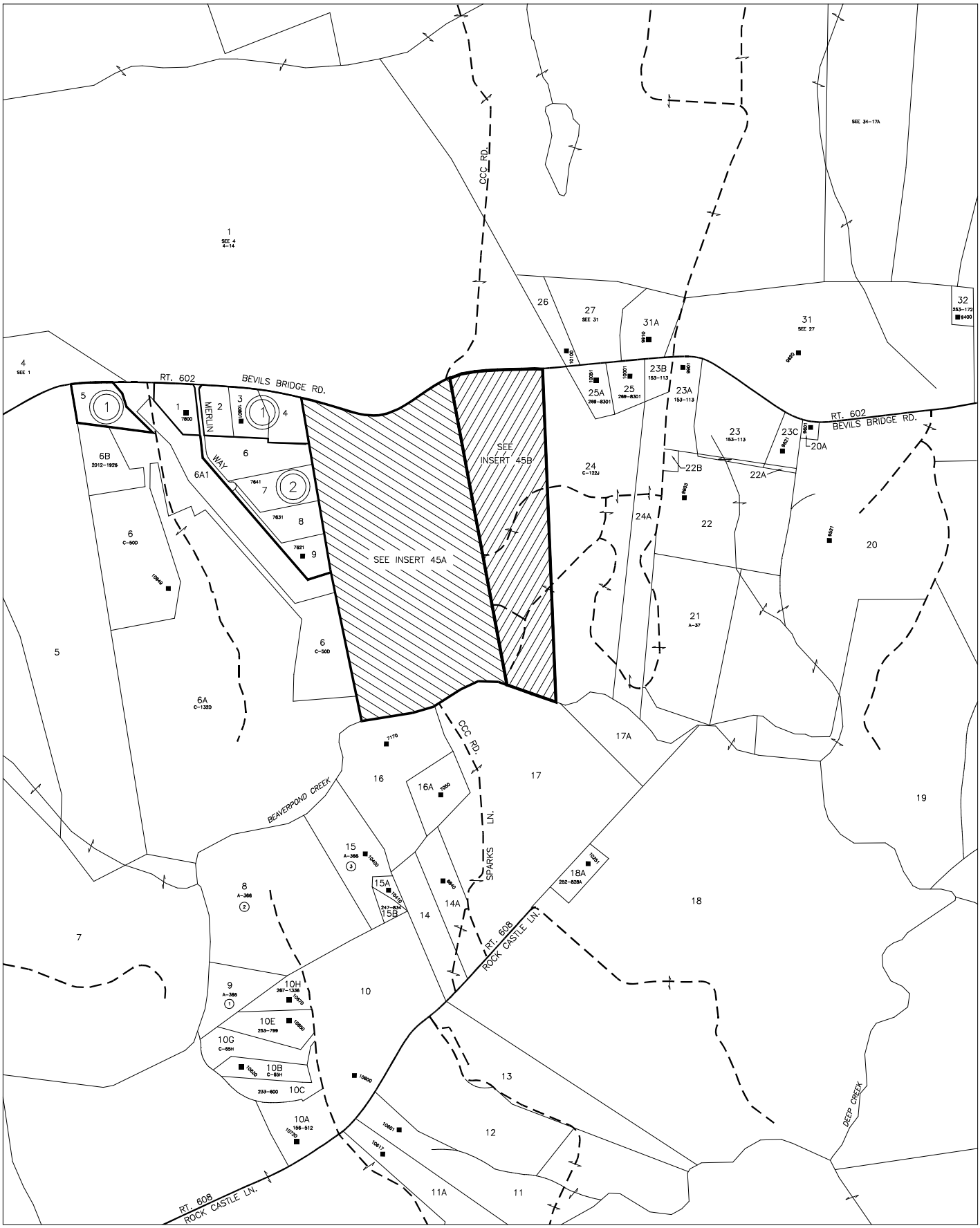

600 0 600 1200 1800
GRAPHIC SCALE – FEET

JACKSON DISTRICT

SECTION 45

AMELIA COUNTY

200 0 200 400 600
GRAPHIC SCALE – FEET

JACKSON DISTRICT

INSERT 45A

AMELIA COUNTY

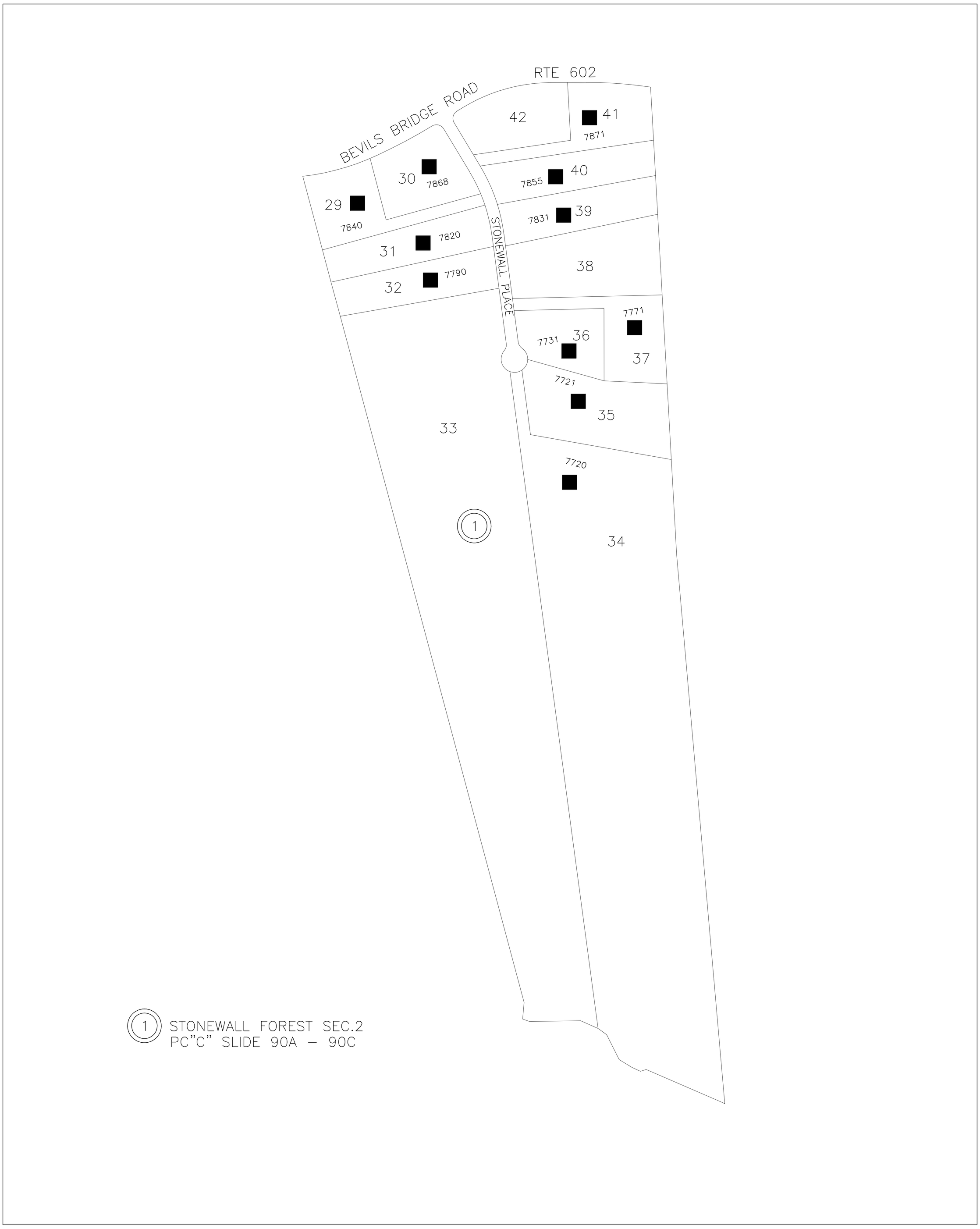

200 0 200 400 600
GRAPHIC SCALE – FEET

JACKSON DISTRICT

INSERT 45B

AMELIA COUNTY

600 0 600 1200 1800
GRAPHIC SCALE – FEET

JACKSON DISTRICT

SECTION 46

AMELIA COUNTY

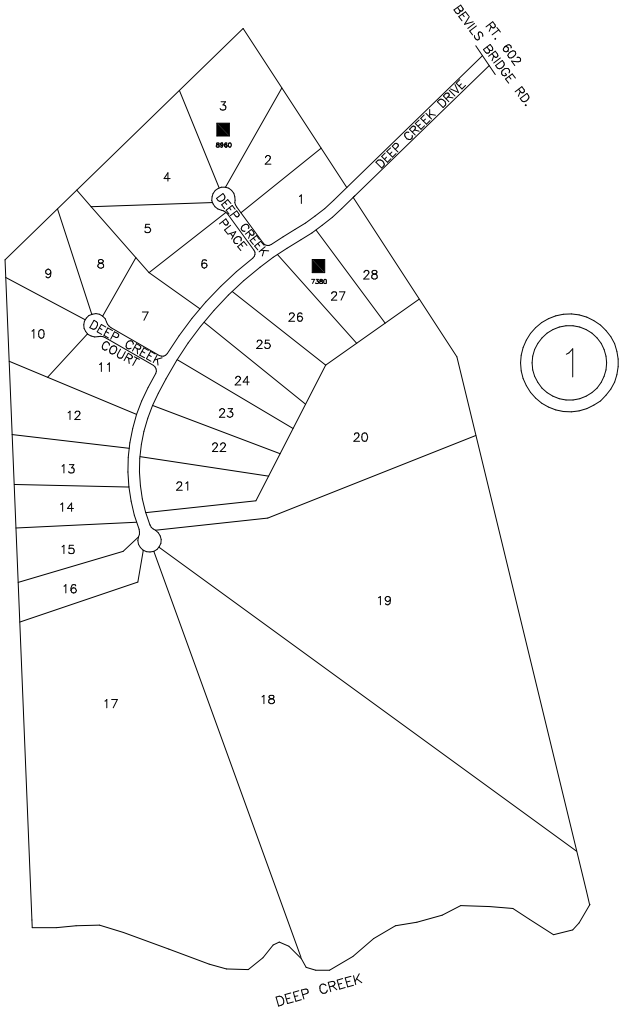

DEEP CREEK ESATES
SECTION 2

200 0 200 400 600
GRAPHIC SCALE – FEET

JACKSON DISTRICT

INSERT 46A

AMELIA COUNTY



JACKSON DISTRICT

SECTION 47

AMELIA COUNTY

47

49

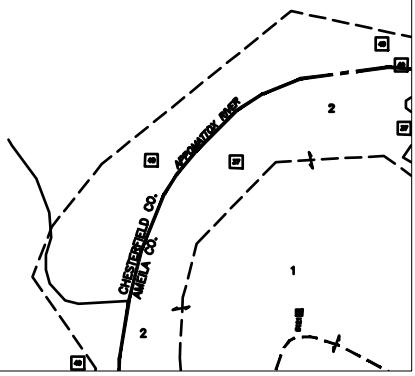

61

JACKSON DISTRICT

SECTION 48

AMELIA COUNTY

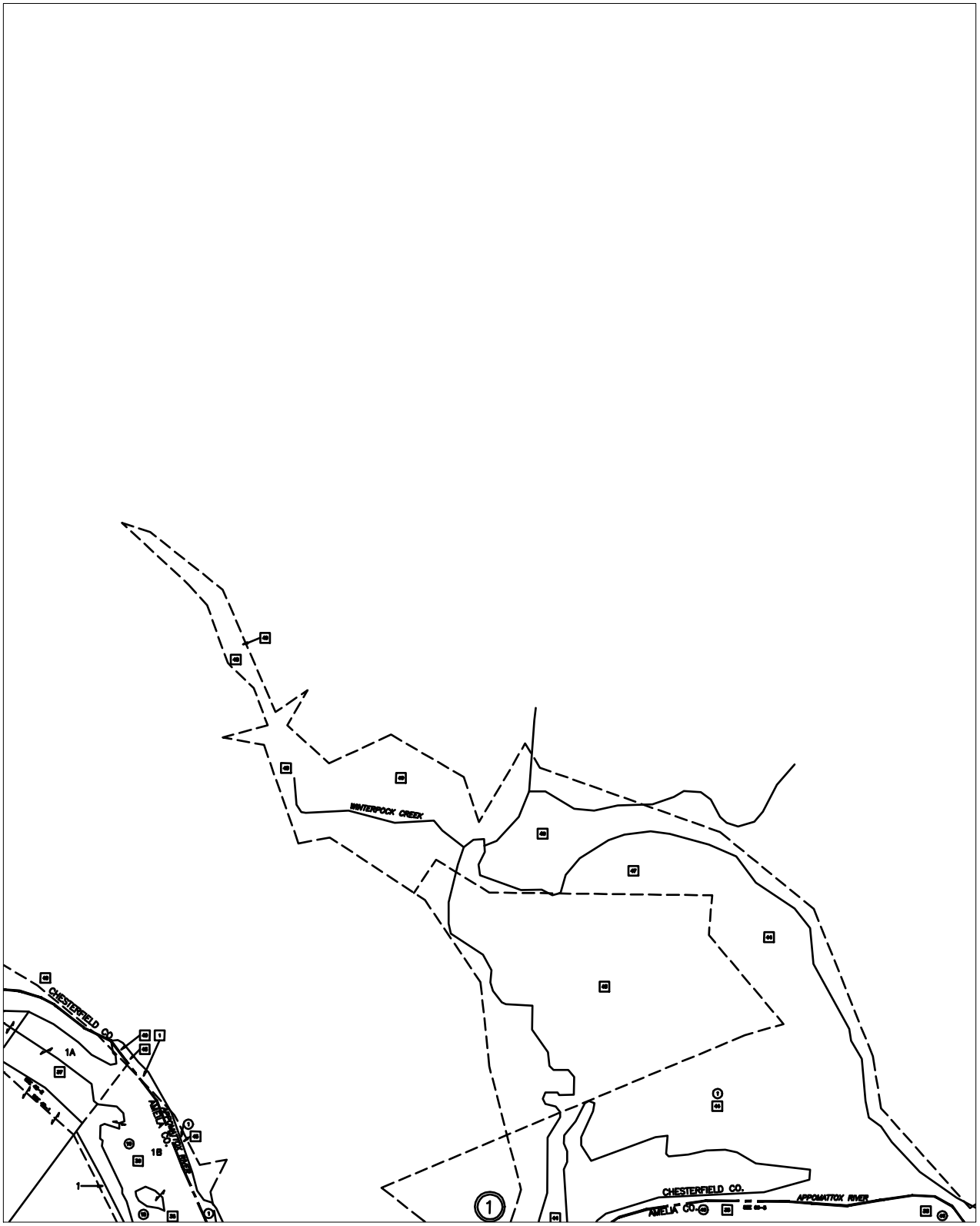

JACKSON DISTRICT

SECTION 49

AMELIA COUNTY

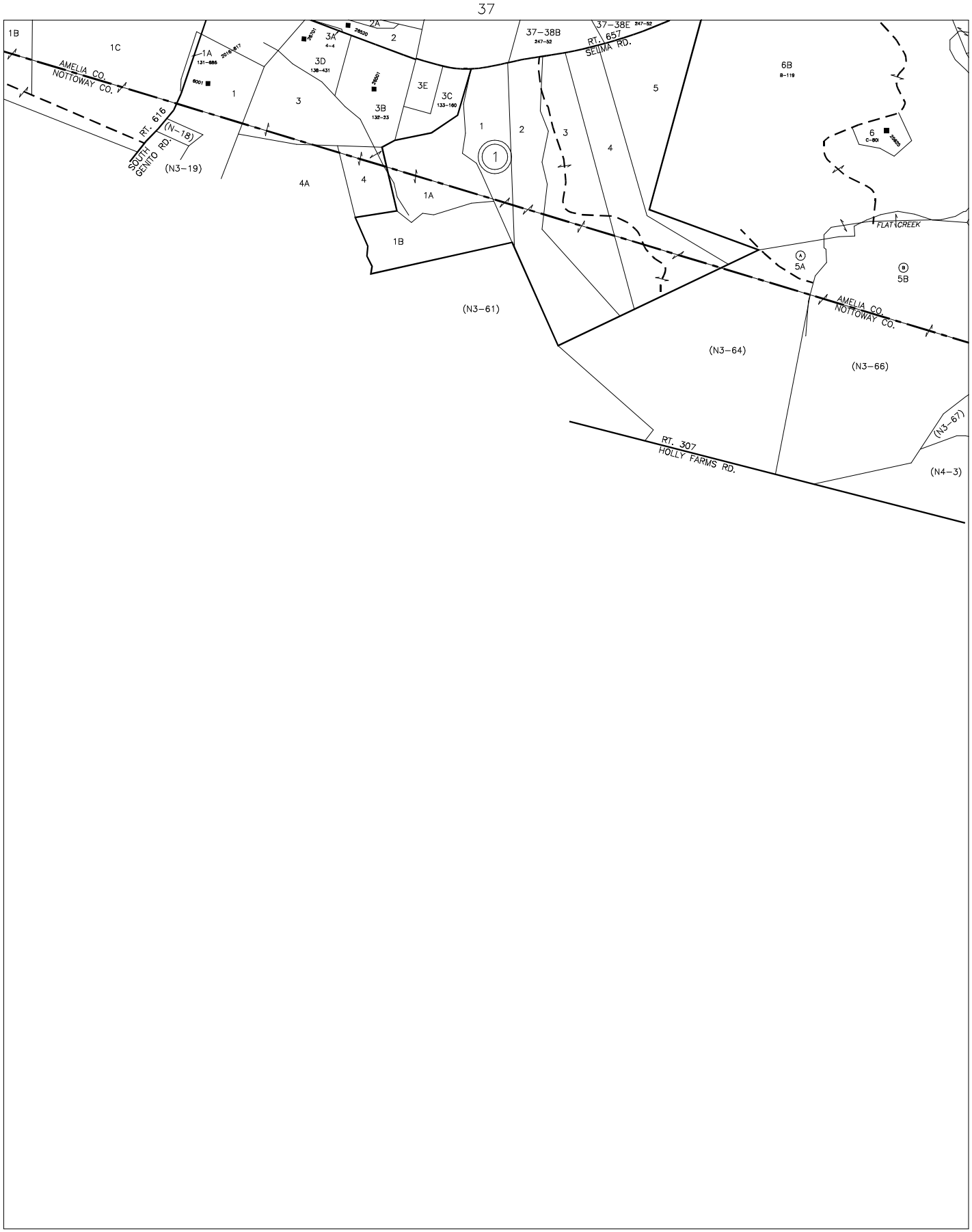

600 0 600 1200 1800
GRAPHIC SCALE - FEET

LEIGH DISTRICT

SECTION 50

AMELIA COUNTY

600 0 600 1200 1800
GRAPHIC SCALE - FEET

LEIGH DISTRICT

SECTION 51

AMELIA COUNTY

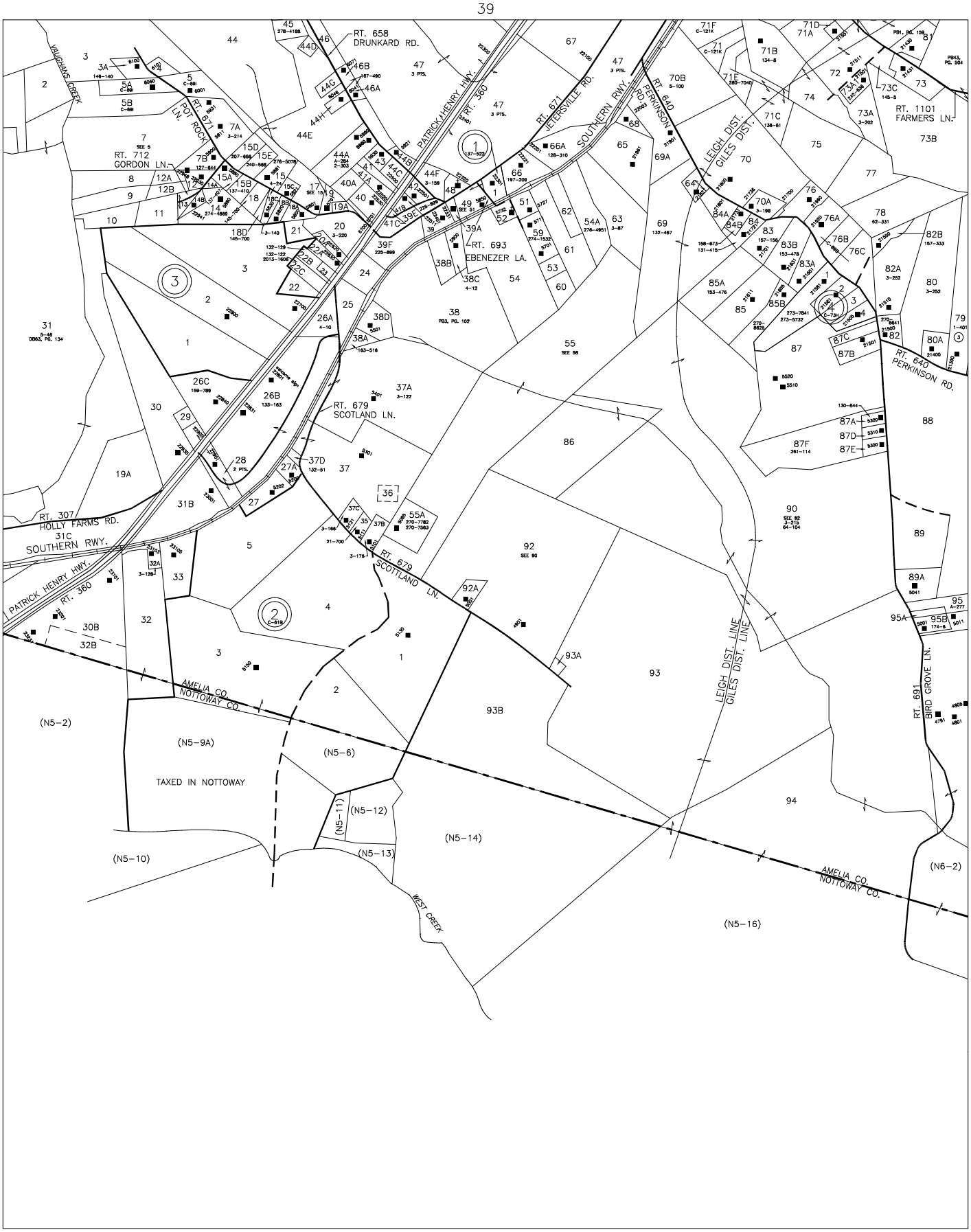

600 0 600 1200 1800
GRAPHIC SCALE – FEET

GILES DISTRICT
LEIGH DISTRICT

SECTION 52

AMELIA COUNTY

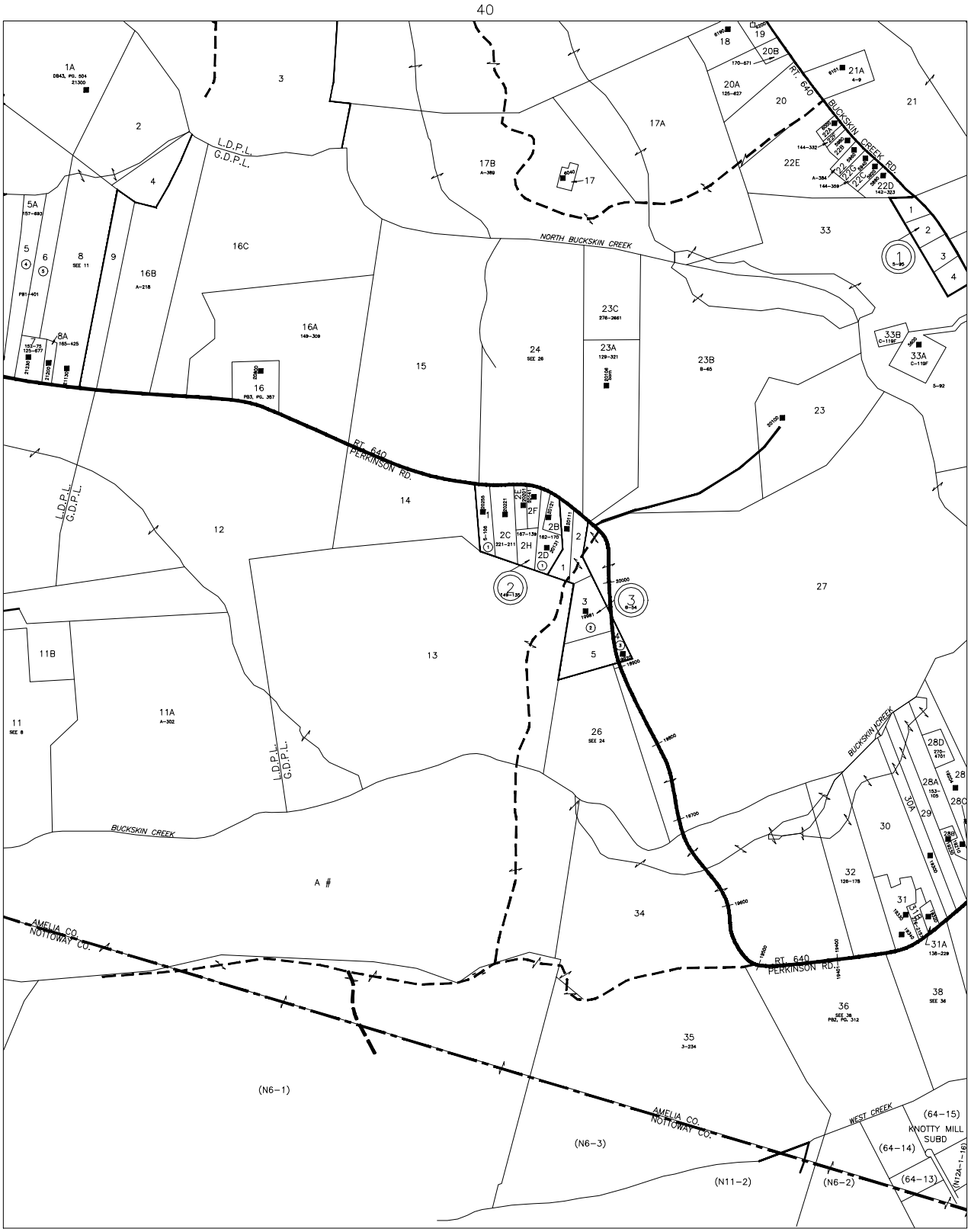

GRAPHIC SCALE - FEET

GILES DISTRICT

SECTION 53

AMELIA COUNTY

600 0 600 1200 1800
GRAPHIC SCALE – FEET

GILES DISTRICT

SECTION 54

AMELIA COUNTY

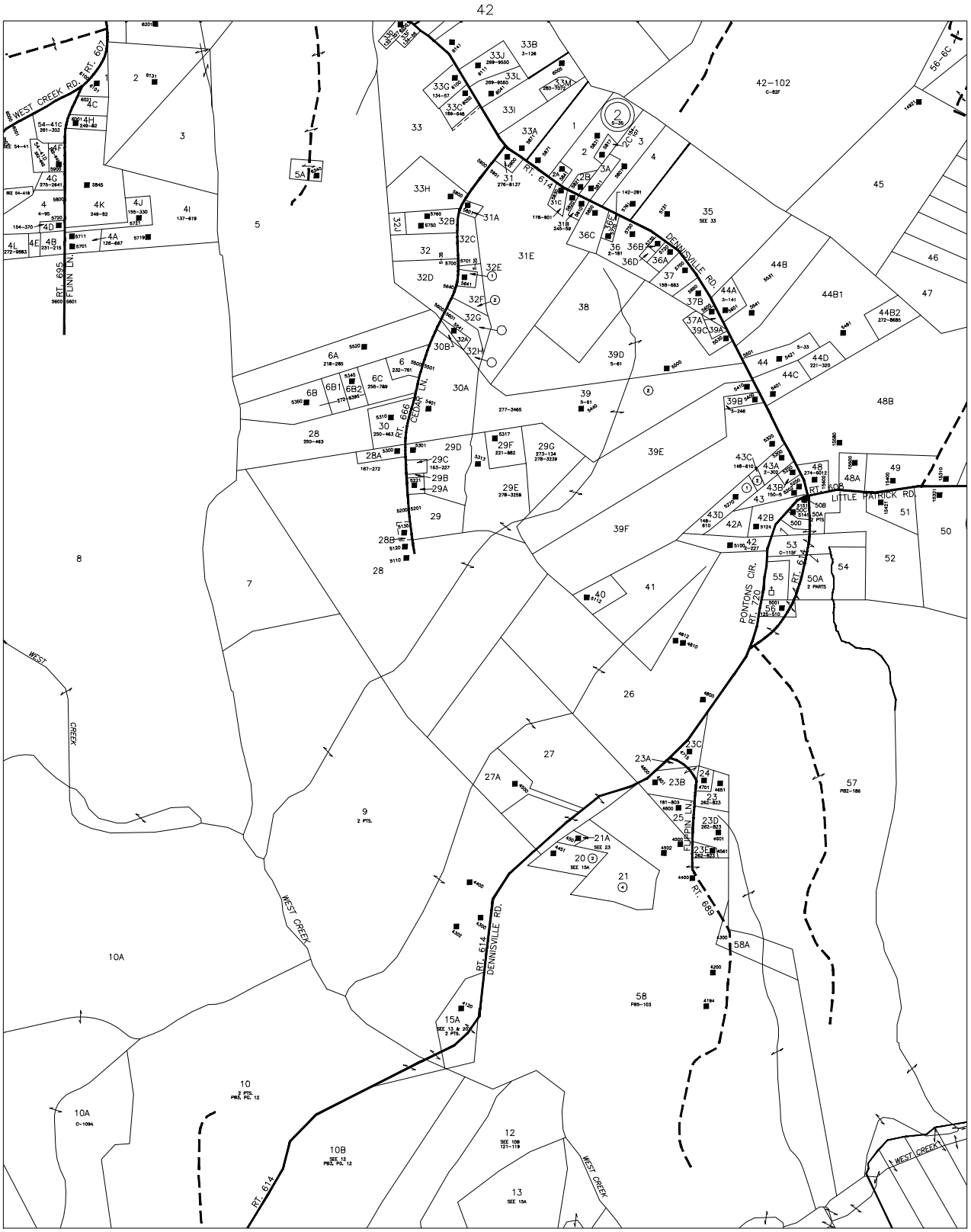

GRAPHIC SCALE - FEET

GILES DISTRICT

SECTION 55

AMELIA COUNTY

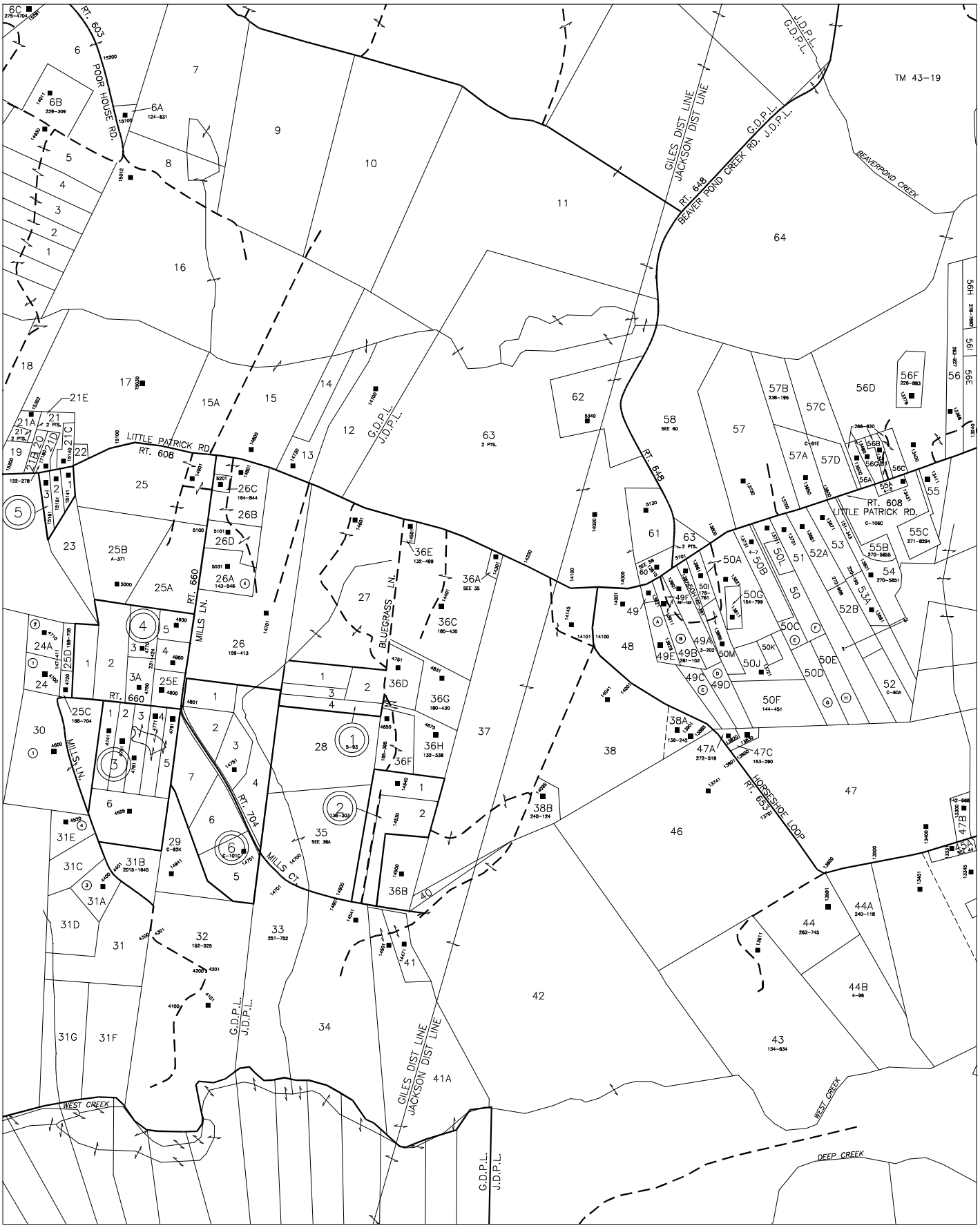

600 0 600 1200 1800
GRAPHIC SCALE - FEET

GILES DISTRICT
JACKSON DISTRICT

SECTION 56

AMELIA COUNTY

600 0 600 1200 1800
GRAPHIC SCALE - FEET

JACKSON DISTRICT

SECTION 57

AMELIA COUNTY

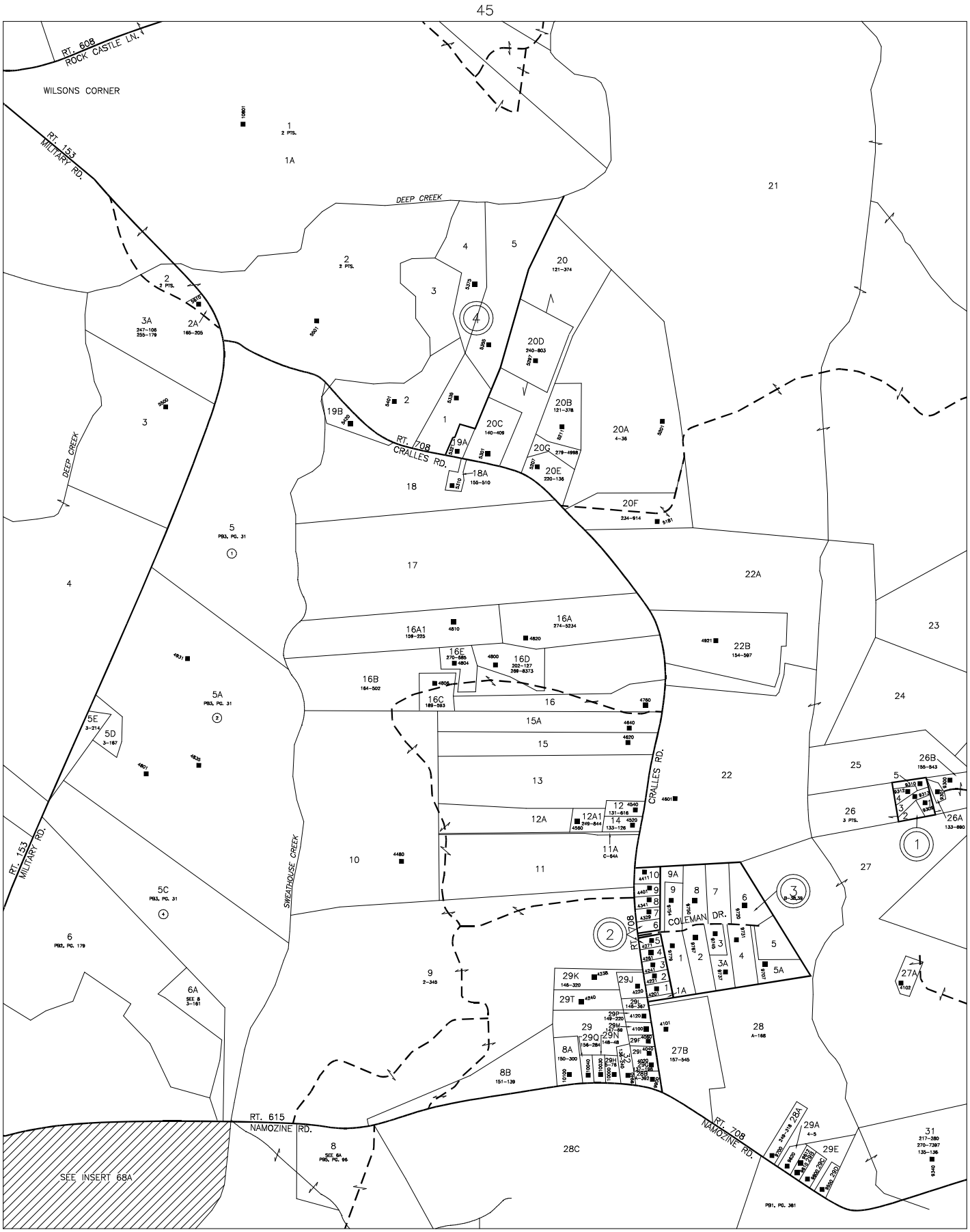

600 0 600 1200 1800
GRAPHIC SCALE – FEET

JACKSON DISTRICT

SECTION 58

AMELIA COUNTY

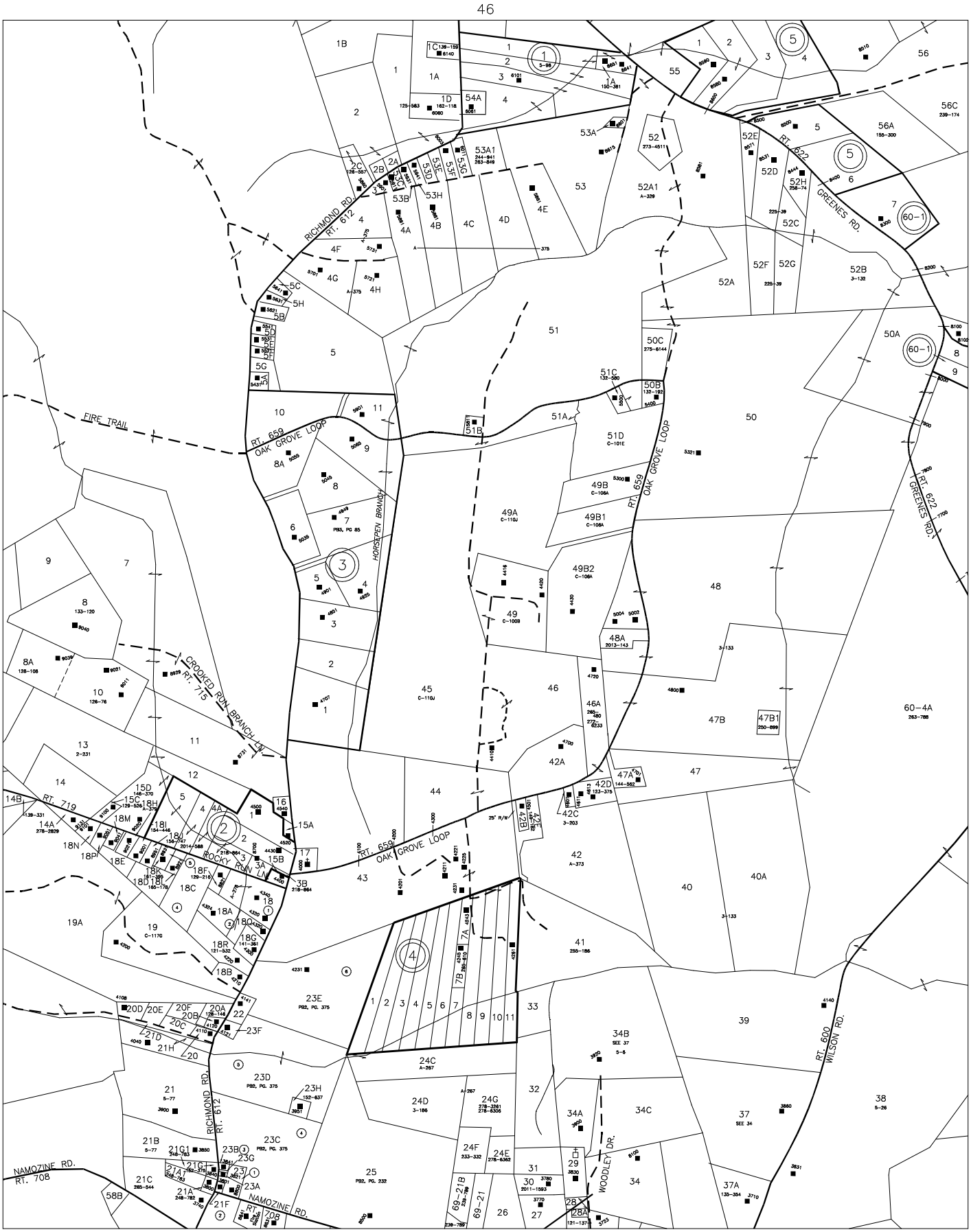

600 0 600 1200 1800
GRAPHIC SCALE – FEET

JACKSON DISTRICT

SECTION 59

AMELIA COUNTY

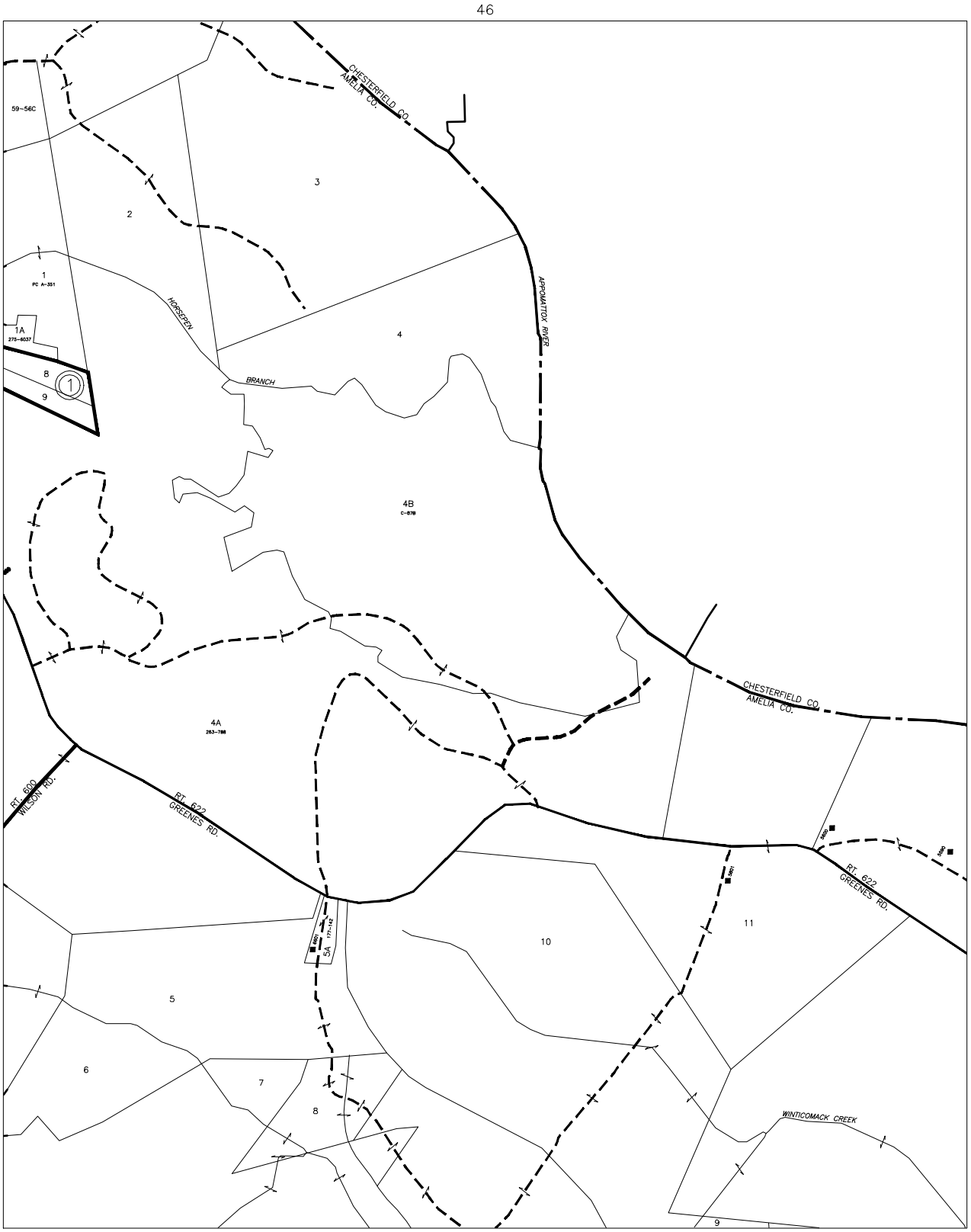

JACKSON DISTRICT

SECTION 60

AMELIA COUNTY

GRAPHIC SCALE - FEET

JACKSON DISTRICT

SECTION 61

AMELIA COUNTY

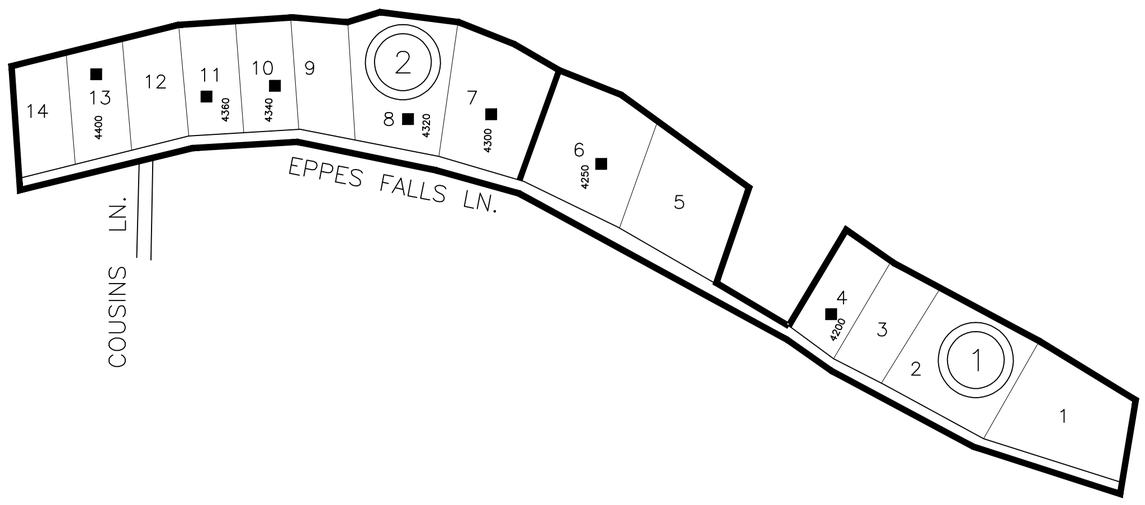

1 COUSINS SUBD. – SECTION 1

2 COUSINS SUBD. – SECTION 2

200 0 200 400 600
GRAPHIC SCALE – FEET

JACKSON DISTRICT

INSERT 61A

AMELIA COUNTY

600 0 600 1200 1800
GRAPHIC SCALE – FEET

JACKSON DISTRICT

SECTION 62

AMELIA COUNTY

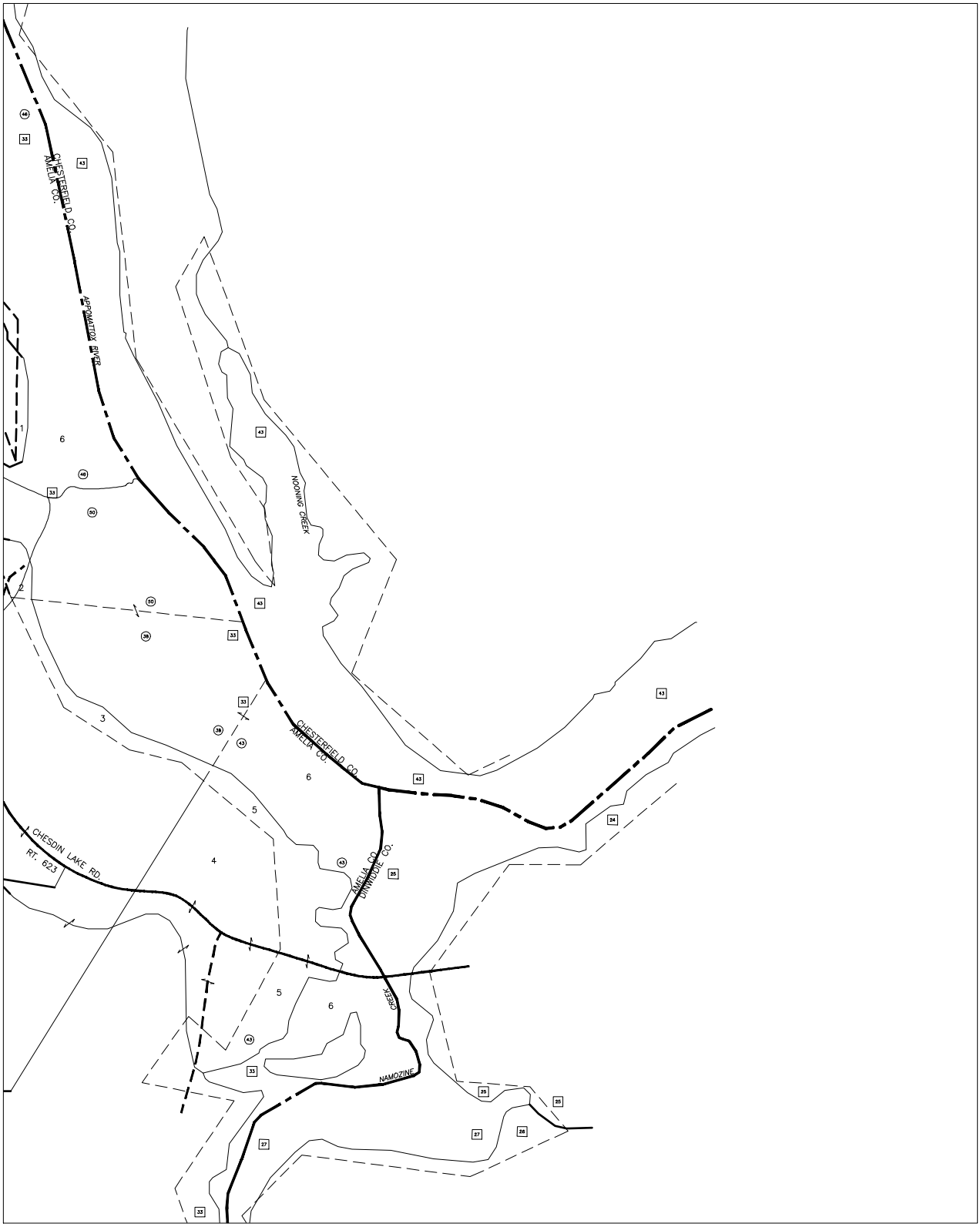

JACKSON DISTRICT

SECTION 63

AMELIA COUNTY

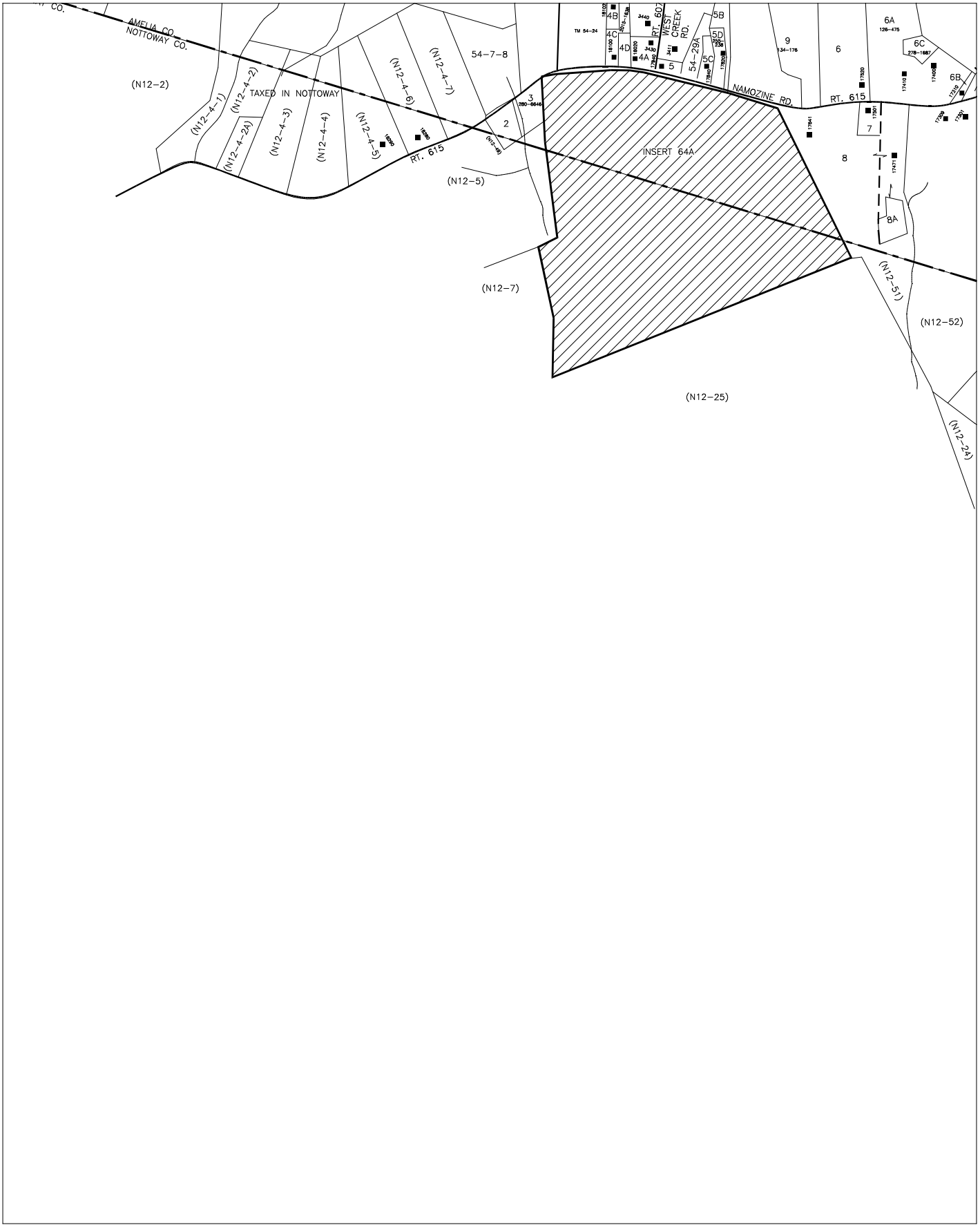

600 0 600 1200 1800
GRAPHIC SCALE – FEET

GILES DISTRICT

SECTION 64

AMELIA COUNTY

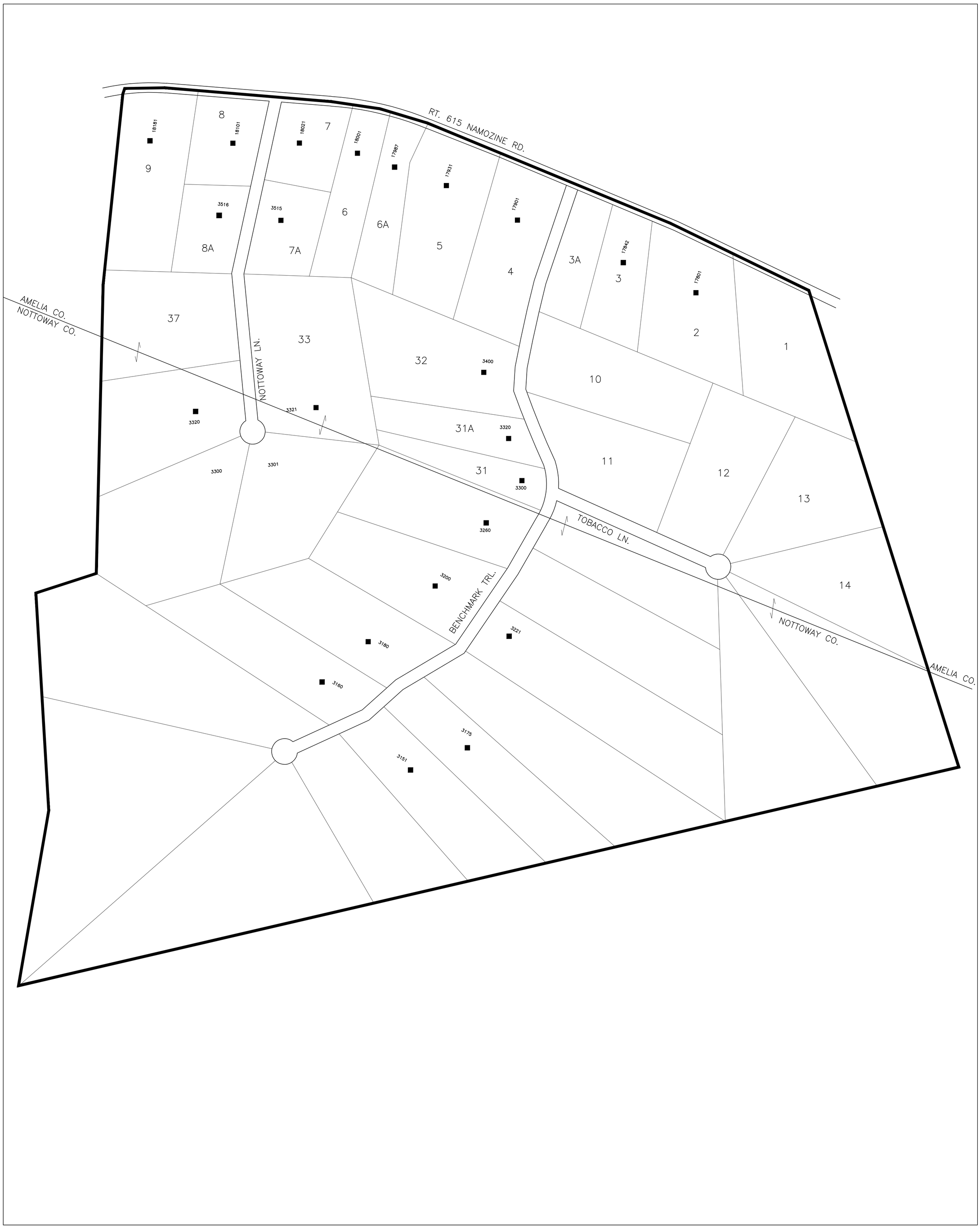

200 0 200 400 600
GRAPHIC SCALE – FEET

GILES DISTRICT

INSERT 64A

AMELIA COUNTY

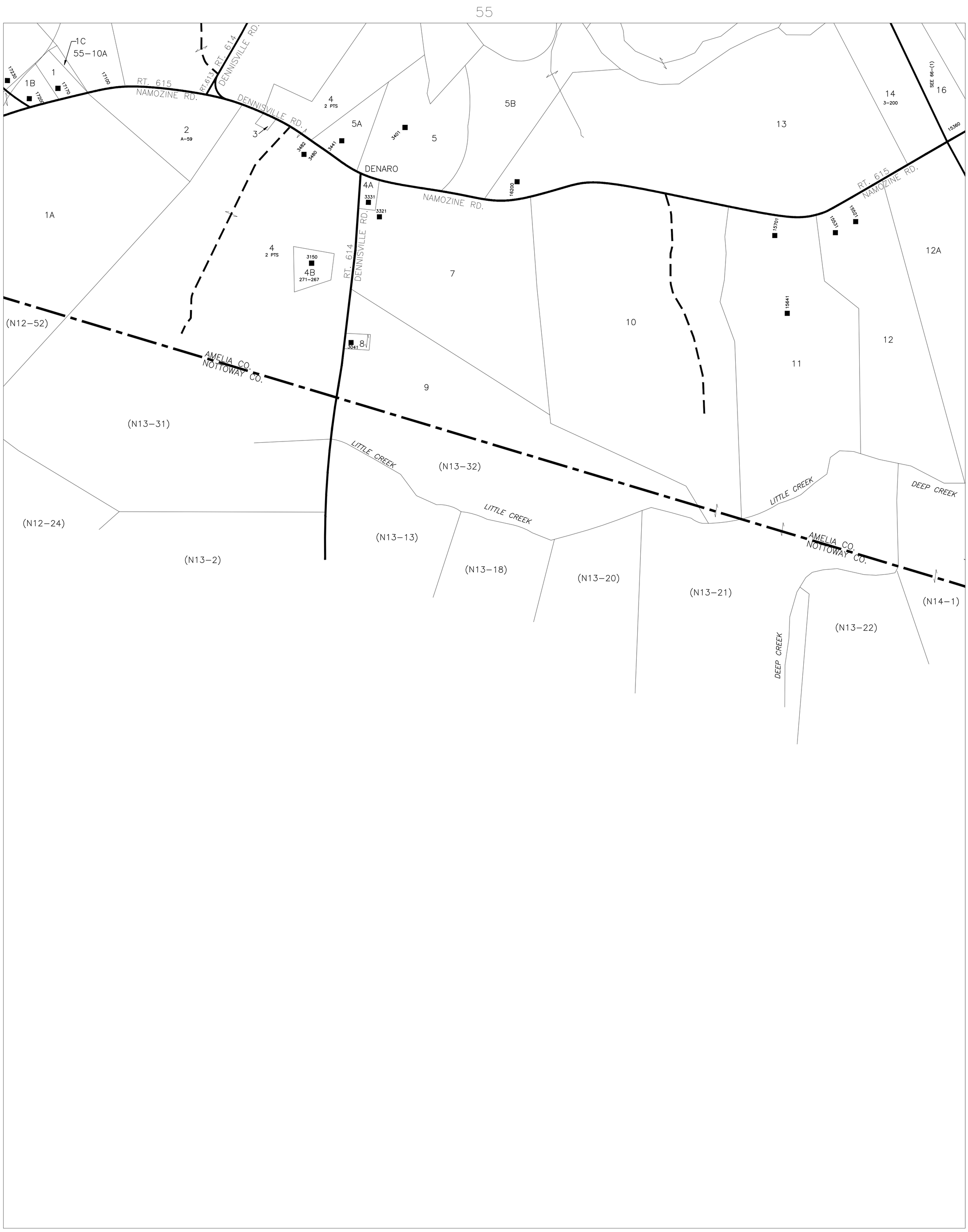

600 0 600 1200 1800
GRAPHIC SCALE - FEET

GILES DISTRICT

SECTION 65

AMELIA COUNTY

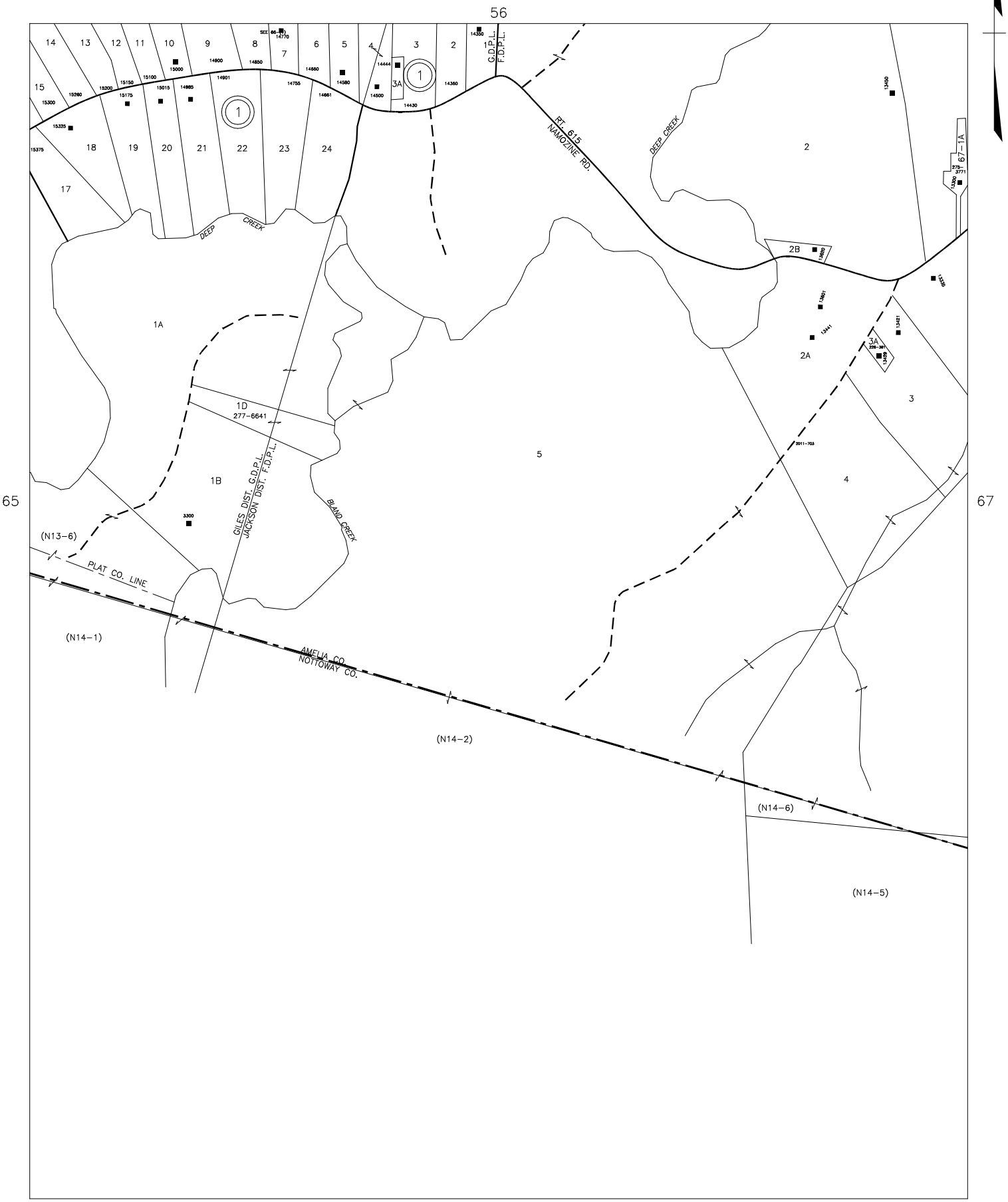

600 0 600 1200 1800
GRAPHIC SCALE - FEET

GILES DISTRICT
JACKSON DISTRICT

SECTION 66

AMELIA COUNTY

600 0 600 1200 1800
GRAPHIC SCALE – FEET

JACKSON DISTRICT

SECTION 67

AMELIA COUNTY

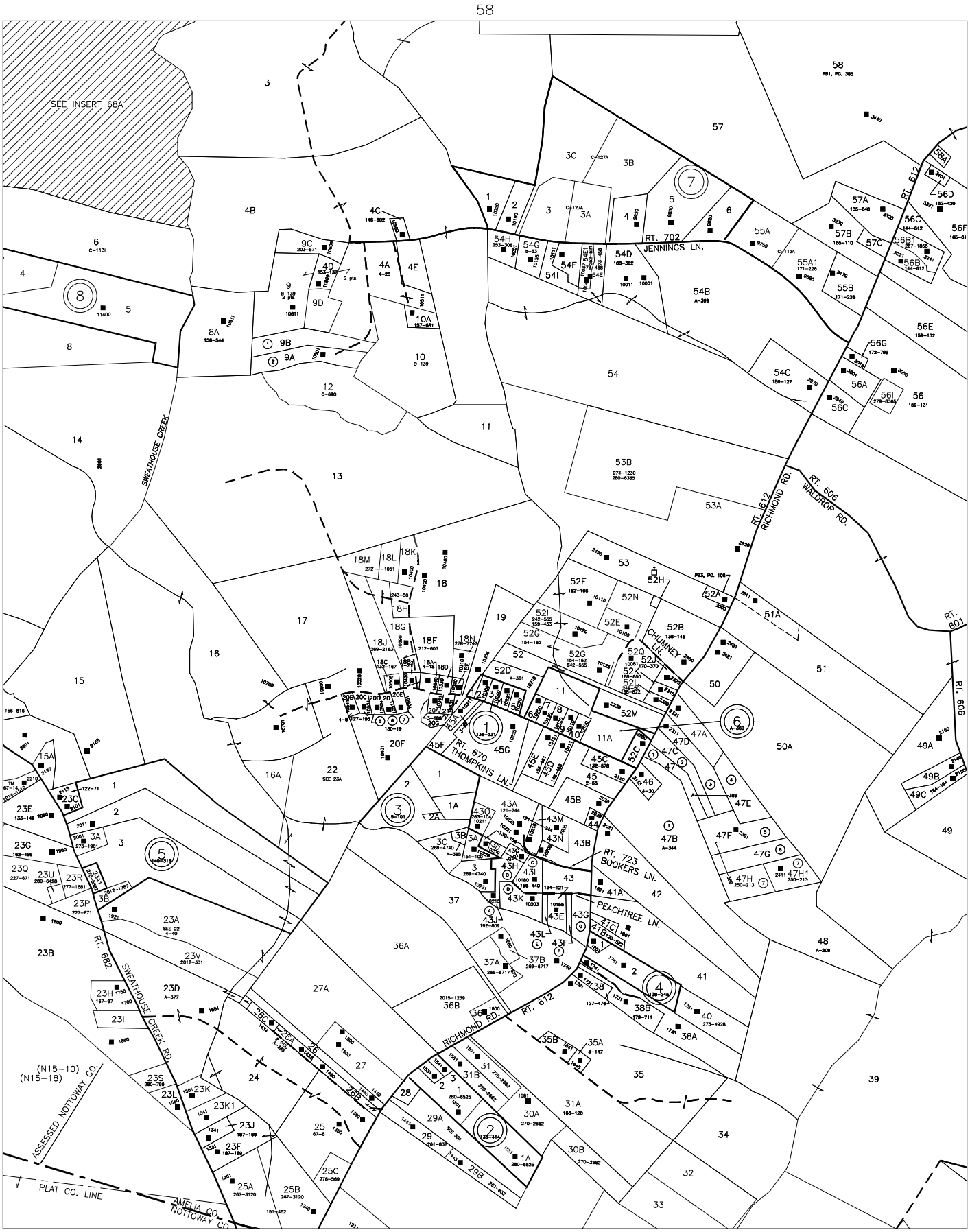

600 0 600 1200 1800
GRAPHIC SCALE – FEET

JACKSON DISTRICT

SECTION 68

AMELIA COUNTY

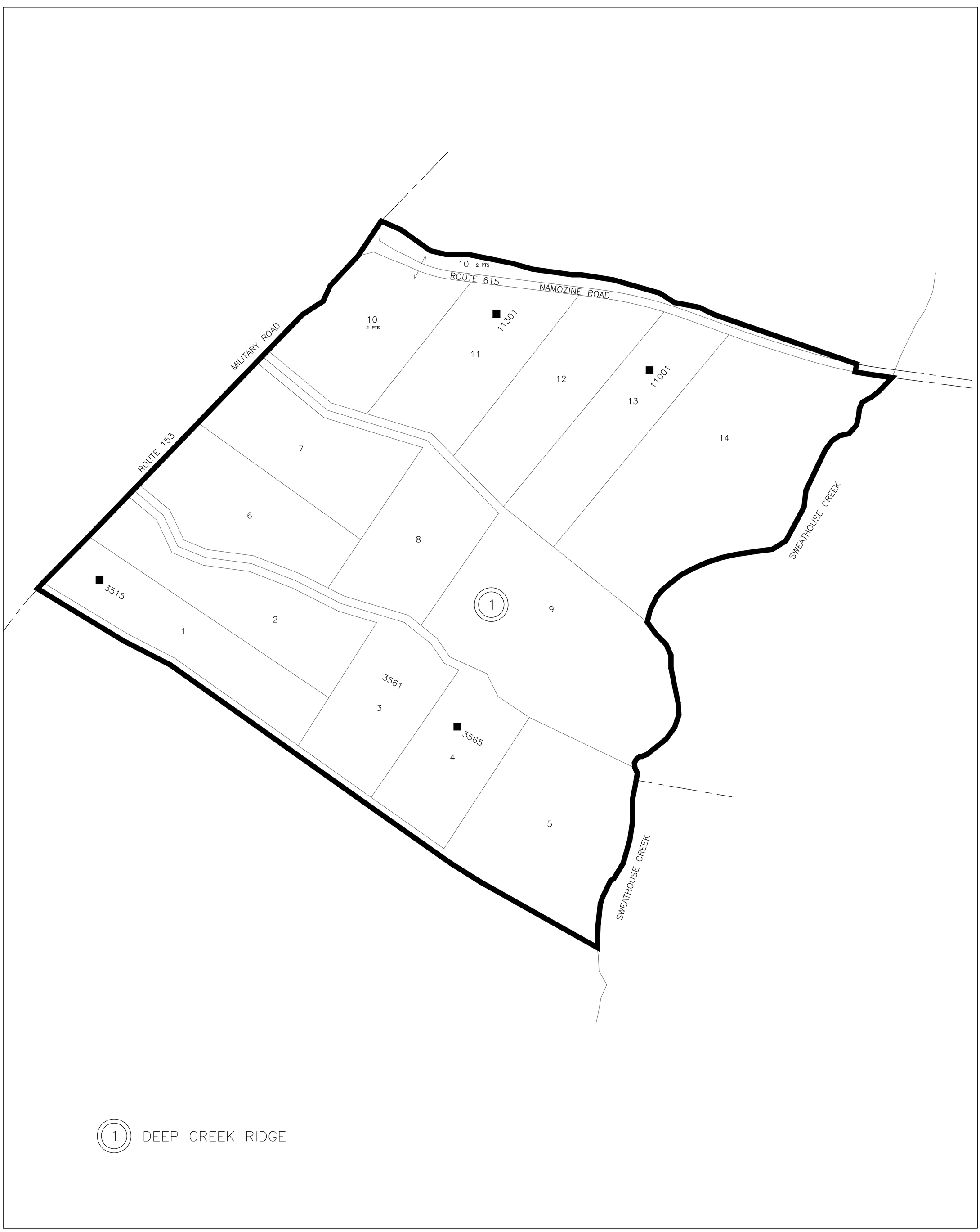

200 0 200 400 600
GRAPHIC SCALE – FEET

JACKSON DISTRICT

INSERT 68A

AMELIA COUNTY

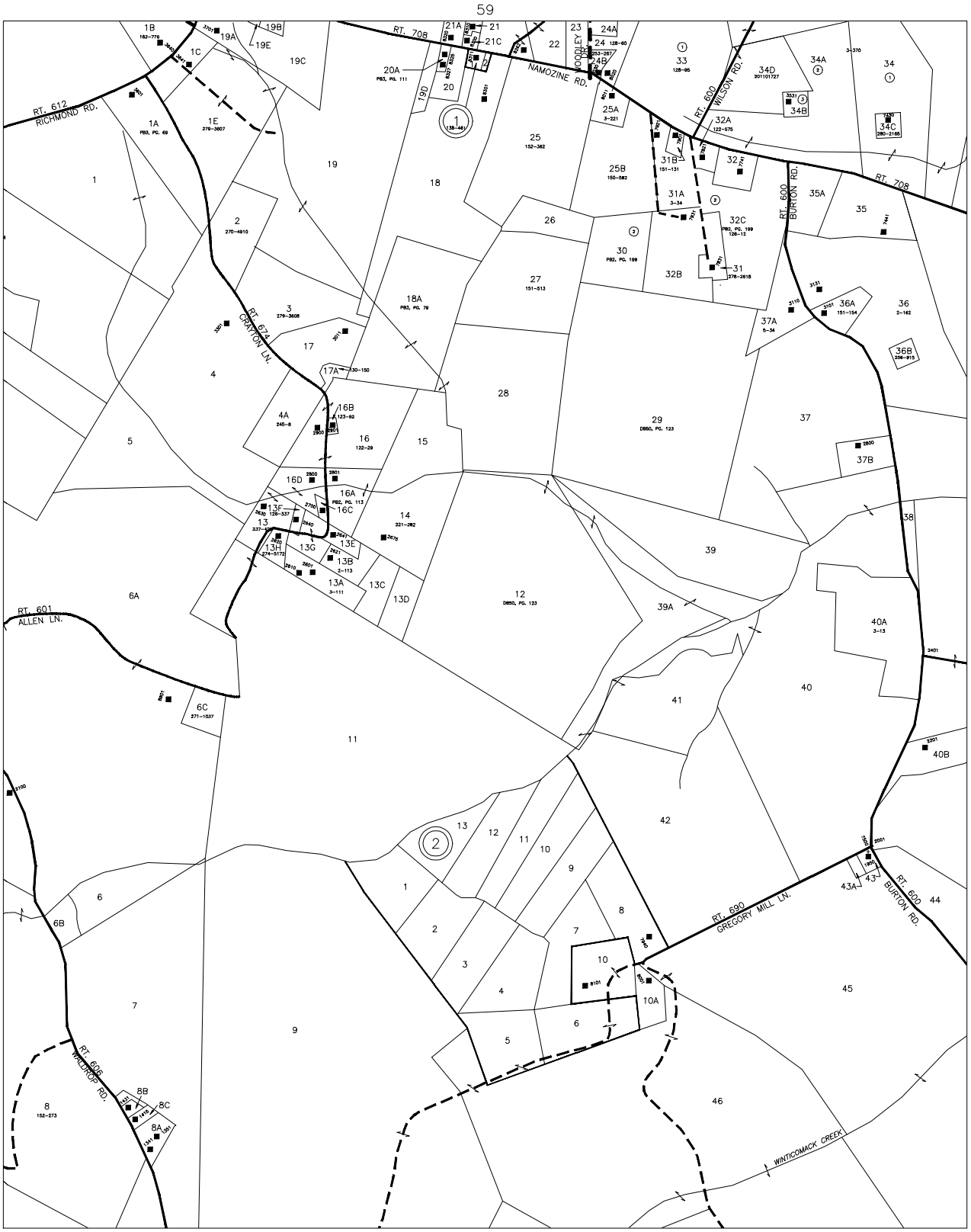

JACKSON DISTRICT

SECTION 69

AMELIA COUNTY

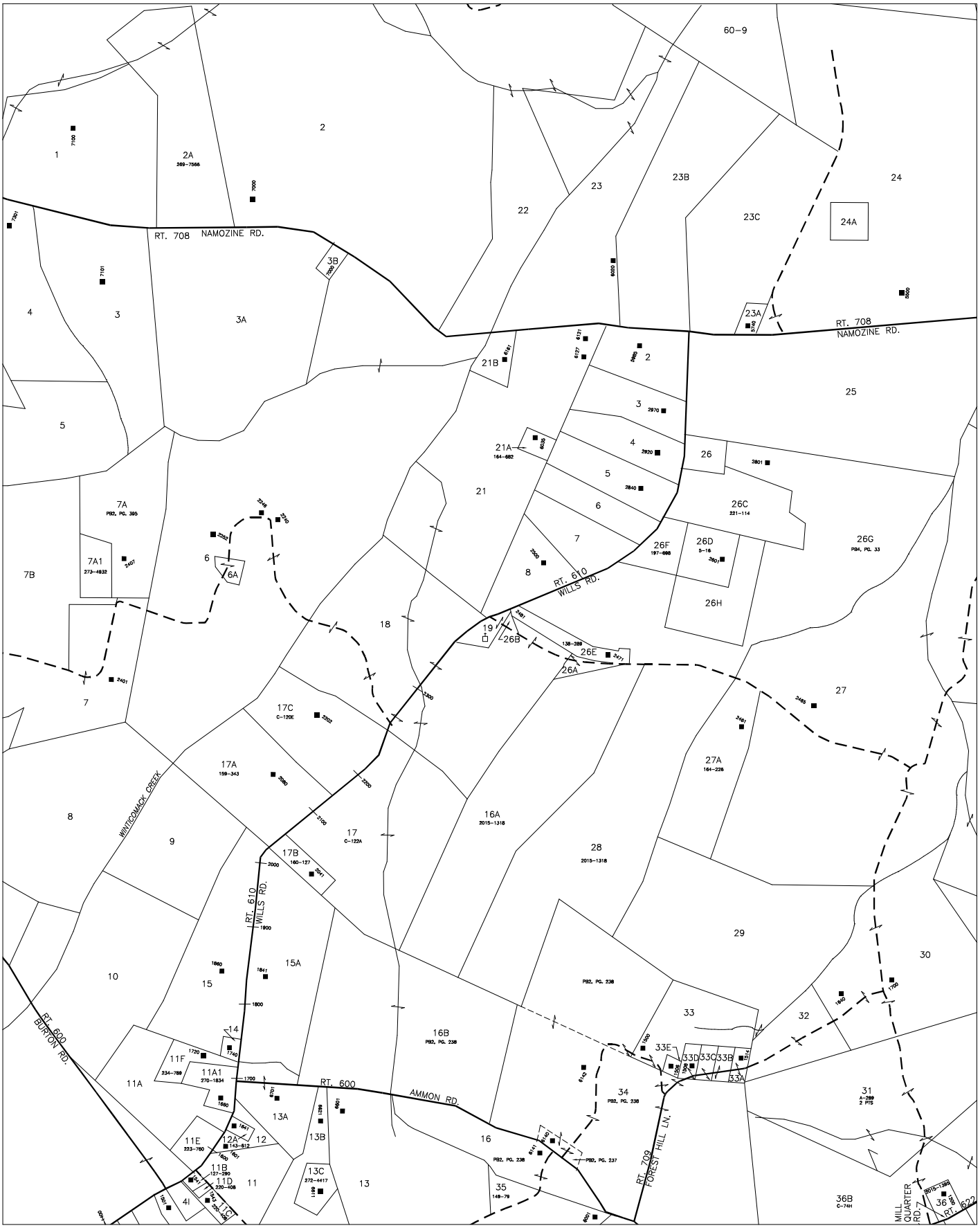

600 0 600 1200 1800
GRAPHIC SCALE – FEET

JACKSON DISTRICT

SECTION 70

AMELIA COUNTY

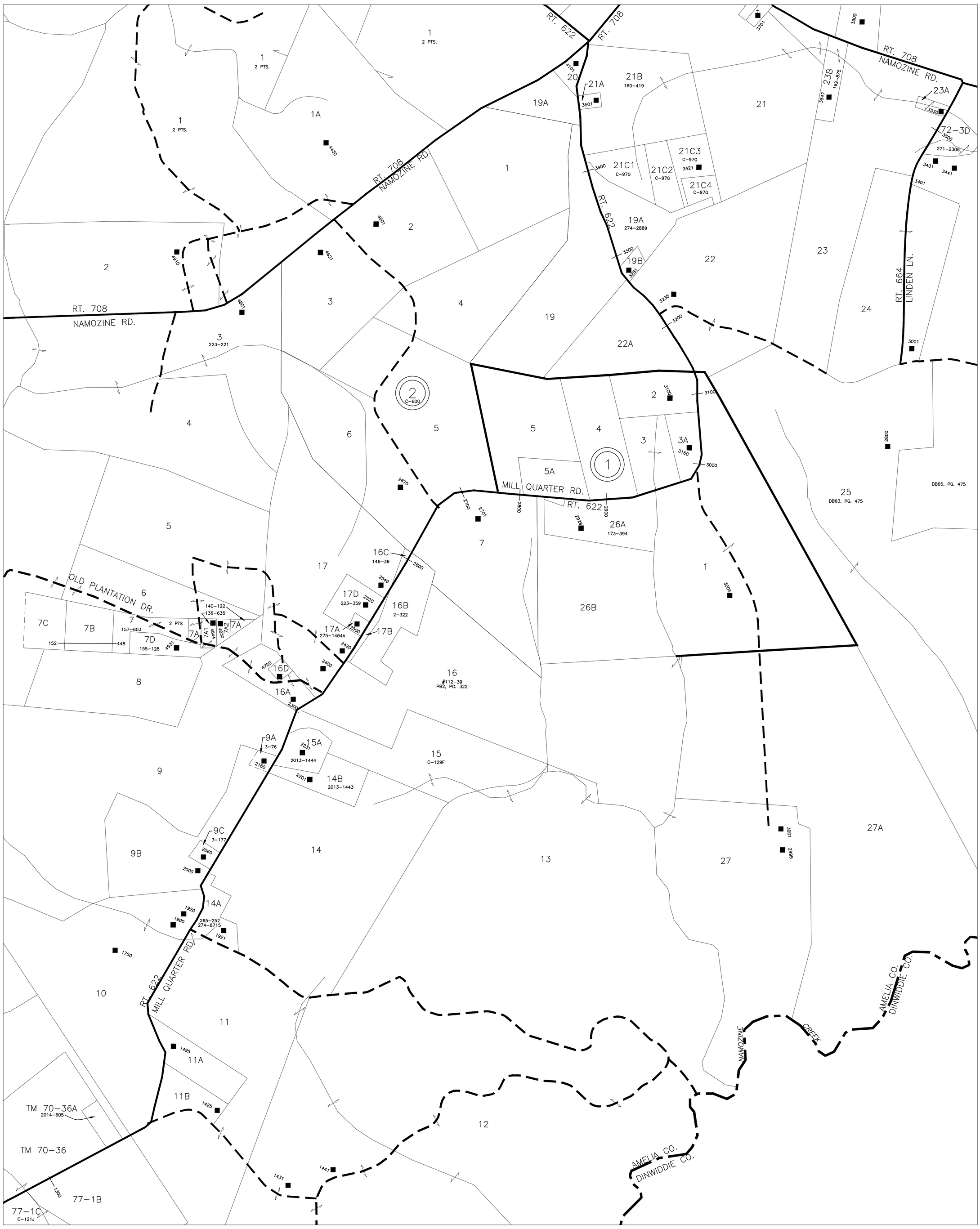

600 0 600 1200 1800
GRAPHIC SCALE - FEET

JACKSON DISTRICT

SECTION 71

AMELIA COUNTY

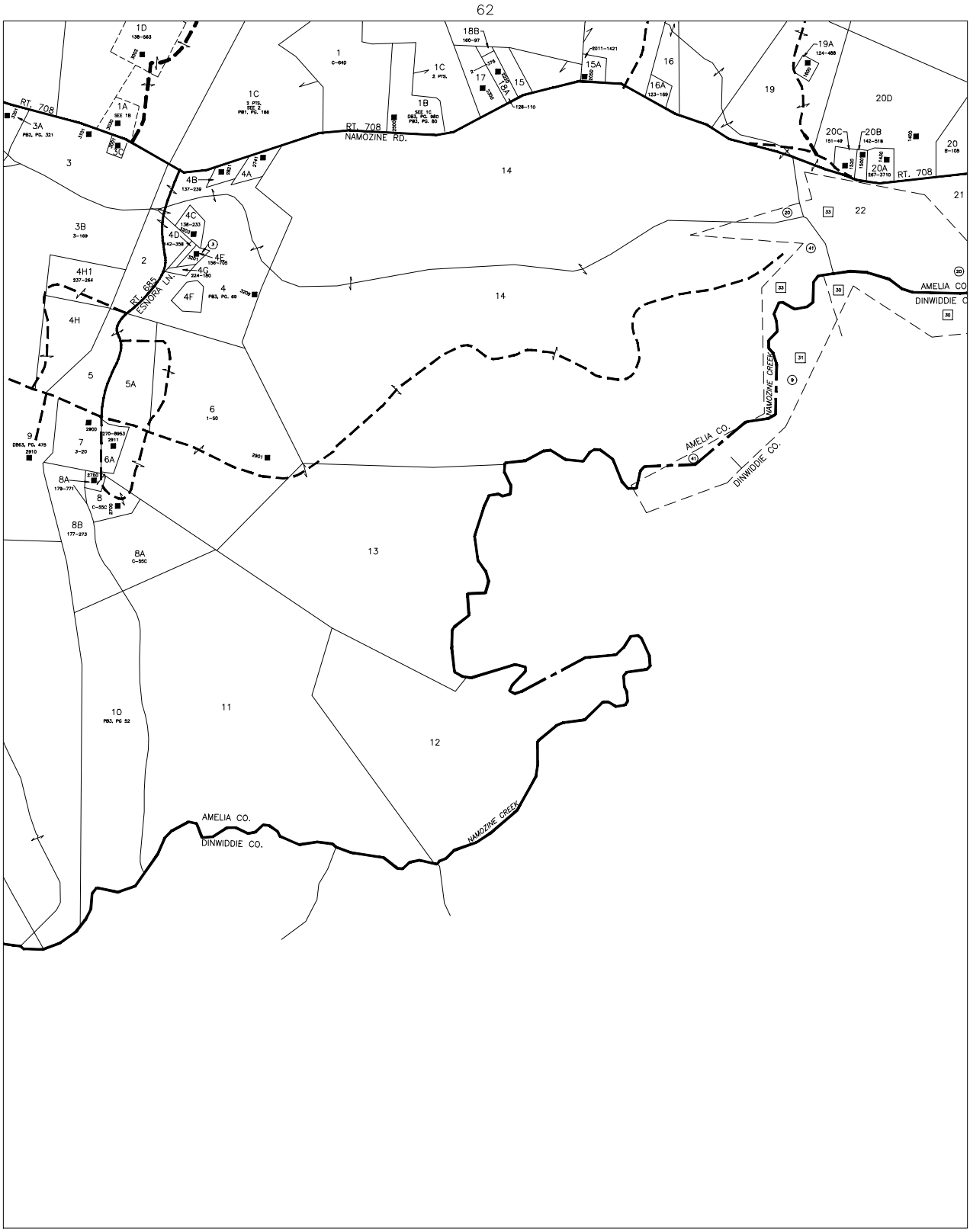

GRAPHIC SCALE - FEET

JACKSON DISTRICT

SECTION 72

AMELIA COUNTY

63



72

GRAPHIC SCALE - FEET

JACKSON DISTRICT

SECTION 73

AMELIA COUNTY

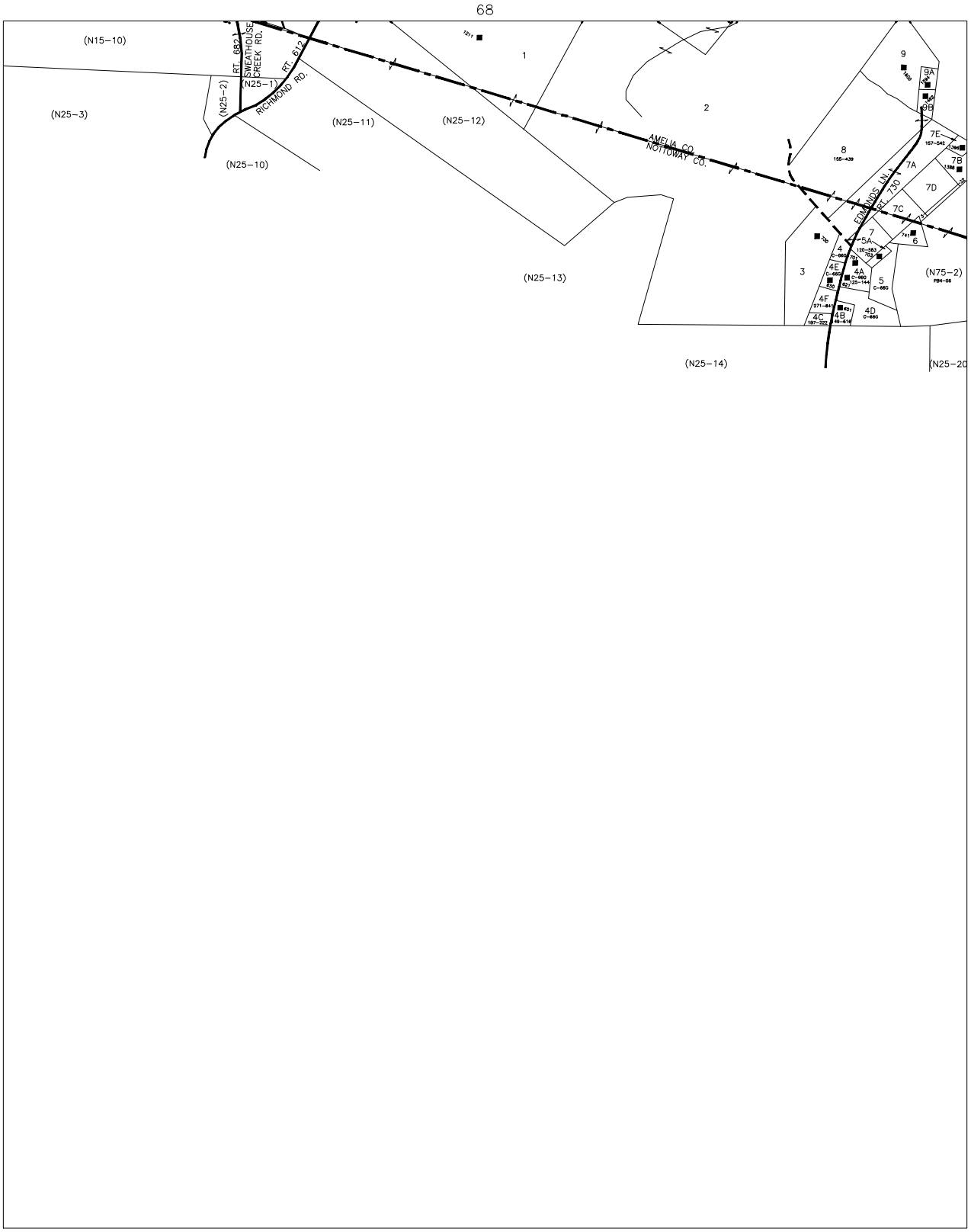

75

GRAPHIC SCALE - FEET

JACKSON DISTRICT

SECTION 74

AMELIA COUNTY

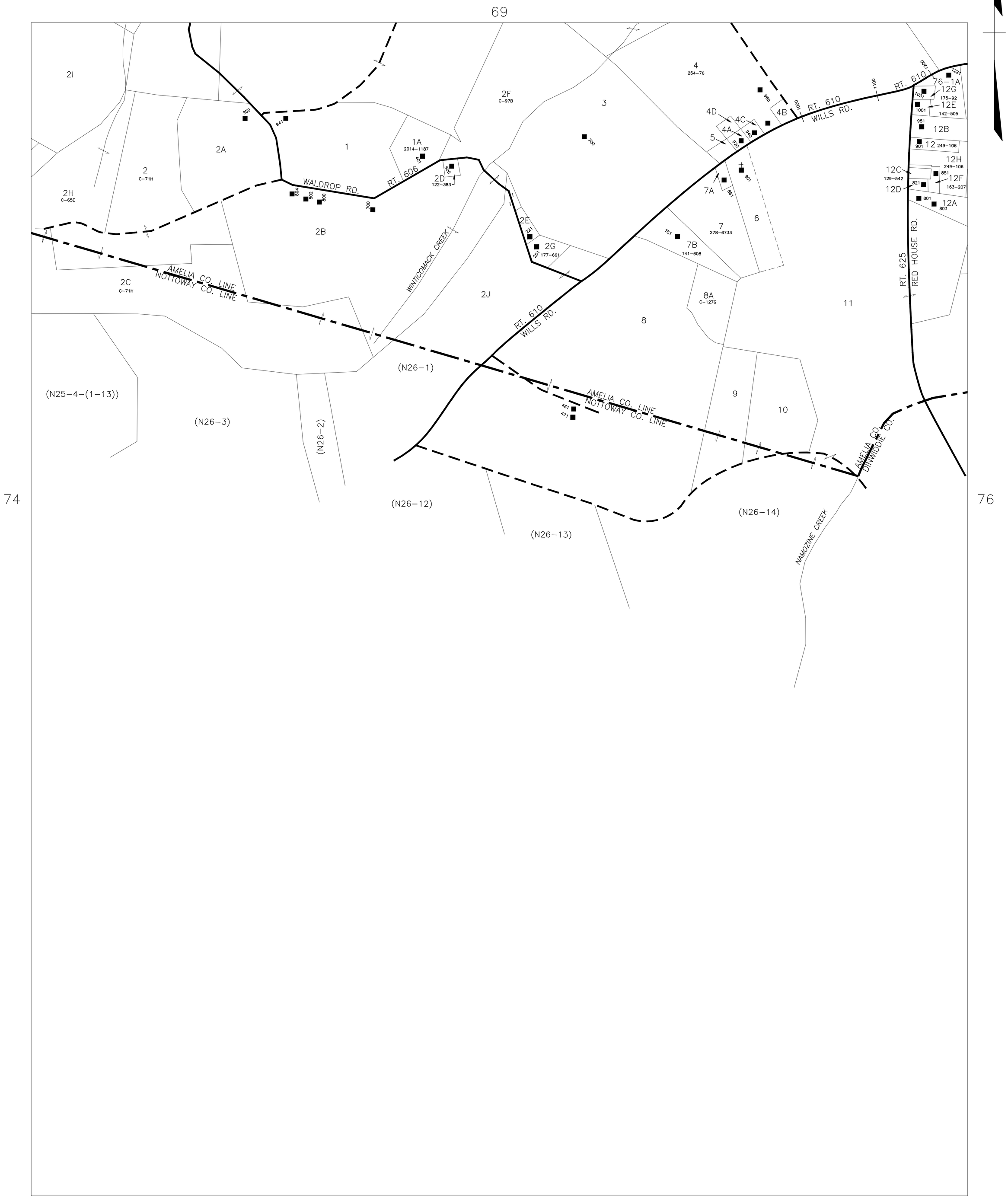

600 0 600 1200 1800
GRAPHIC SCALE - FEET

JACKSON DISTRICT

SECTION 75

AMELIA COUNTY

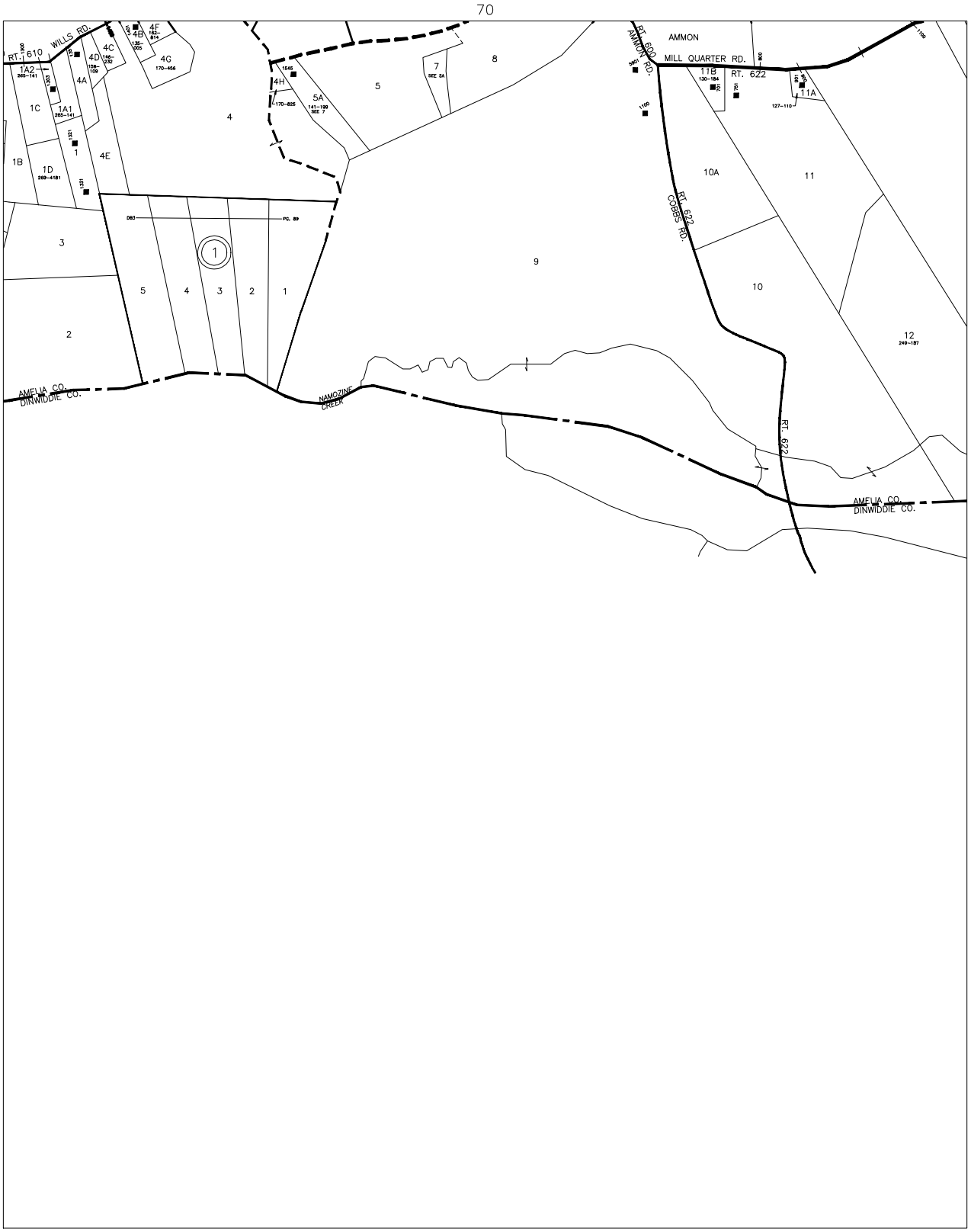

GRAPHIC SCALE - FEET

JACKSON DISTRICT

SECTION 76

AMELIA COUNTY

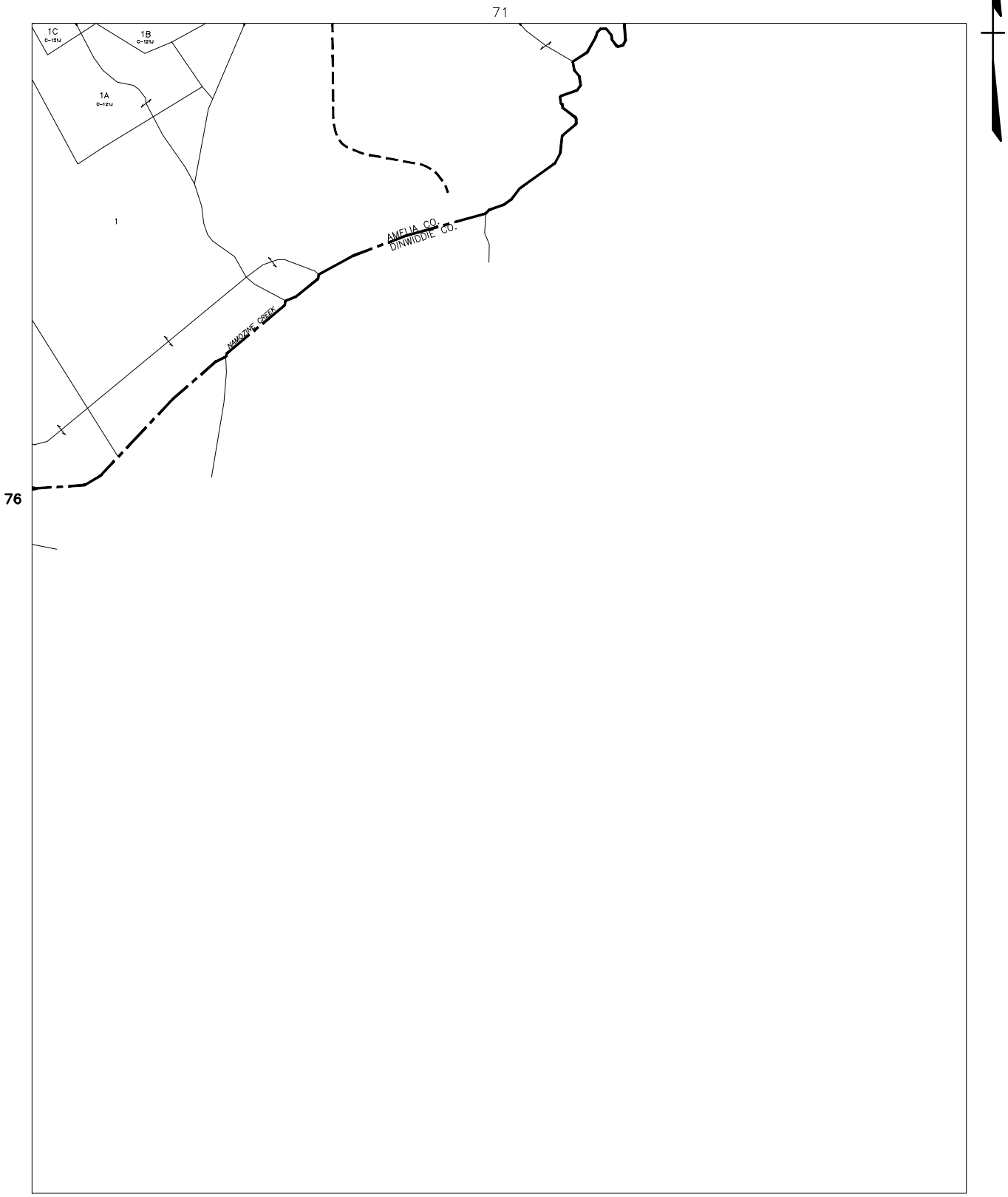

GRAPHIC SCALE - FEET

JACKSON DISTRICT

SECTION 77